

+NOTICE!!

These documents have been scanned!

Do not place un-scanned documents beneath this notice!

Do not remove this notice from this file!

GPO Jacket No. 560-102
Print Order 61549
Rise Business Services, LLC
Job=AZ15 9/11/2019



Box Number= AZ15240



Claim Begin-End: AMC078902-AMC079732

1 Initial Receipt



AZ15240-7 AMC078902-AMC078902

**NO
DOCUMENTS
FOUND**

NO DOCUMENTS FOUND
NO DOCUMENTS FOUND

NOTICE!!

These documents have been scanned!

Do not place un-scanned documents beneath this notice!

Do not remove this notice from this file!

GPO Jacket No. 560-102
Print Order 61549
Rise Business Services, LLC
Job=AZ15 9/11/2019



Box Number= AZ15240



Claim Begin-End: AMC078902-AMC079732

2 Correspondence



AZ15240-7

AMC078902-AMC078902

**NO
DOCUMENTS
FOUND**

NO DOCUMENTS FOUND
NO DOCUMENTS FOUND

NOTICE!!

These documents have been scanned!

Do not place un-scanned documents beneath this notice!

Do not remove this notice from this file!

GPO Jacket No. 560-102
Print Order 61549
Rise Business Services, LLC
Job=AZ15 9/11/2019



Box Number= AZ15240



Claim Begin-End: AMC078902-AMC079732

3 Transfers



AZ15240-7

AMC078902-AMC078902

**NO
DOCUMENTS
FOUND**

NO DOCUMENTS FOUND
NO DOCUMENTS FOUND

NOTICE!!

These documents have been scanned!

Do not place un-scanned documents beneath this notice!

Do not remove this notice from this file!

GPO Jacket No. 560-102
Print Order 61549
Rise Business Services, LLC
Job=AZ15 9/11/2019



Box Number= AZ15240



Claim Begin-End: AMC078902-AMC079732

4 Annual Filings



AZ15240-7

AMC078902-AMC078902

**NO
DOCUMENTS
FOUND**

NO DOCUMENTS FOUND
NO DOCUMENTS FOUND

NOTICE!!

These documents have been scanned!

Do not place un-scanned documents beneath this notice!

Do not remove this notice from this file!

GPO Jacket No. 560-102
Print Order 61549
Rise Business Services, LLC
Job=AZ15 9/11/2019



Box Number= AZ15240



Claim Begin-End: AMC078902-AMC079732

5 Miscellaneous



AZ15240-7

AMC078902-AMC078902

**NO
DOCUMENTS
FOUND**

NO DOCUMENTS FOUND
NO DOCUMENTS FOUND

NOTICE!!

These documents have been scanned!

Do not place un-scanned documents beneath this notice!

Do not remove this notice from this file!

GPO Jacket No. 560-102
Print Order 61549
Rise Business Services, LLC
Job=AZ15 9/11/2019



Box Number= AZ15240



Claim Begin-End: AMC078902-AMC079732

6 Location Notices-Amendments and Supporting Documents



AZ15240-7

AMC078902-AMC078902

Page 409 Records of Yavapai County, Arizona.

WITNESS my hand and official seal the day and year first above written.

MICROFILMED

NORMA R. MARQUART, County Recorder
By Catherine Johnson Deputy

INDEXED

Notice of Mining Location LODE CLAIM

TO ALL WHOM IT MAY CONCERN:

This Mining Claim, the name of which is the Cee Bee No. 129
Mining Claim, situate on land belonging to the United States of America, and in which there are valuable mineral deposits, was entered upon and located for the purpose of exploration and purchase by Phelps Dodge Corp.

(LOCATOR MUST INSERT EITHER "A CITIZEN OF THE UNITED STATES," OR "WHO HAS DECLARED HIS INTENTION TO BECOME A CITIZEN OF THE UNITED STATES.")
the undersigned, on the 16 day of June, 1970

The length of this claim is 1500 feet and we claim 50 feet in a Easterly direction and 1450 feet in a Westerly direction from the center of the discovery point, at which this notice is posted, lengthwise of the claim together with 300 feet in width of the surface grounds, on each side of the center of said claim. The general course of the lode deposit and premises is from the East to the West

The claim is situated and located in the Copper Basin Mining District, in Yavapai County in the State of Arizona, about 9 Miles in a Southwesterly direction from Prescott, Ariz.
In Section 30
T13 N, R3W, G & SR. B & M.

The surface boundaries of the claim are marked upon the ground as follows:

Beginning at 2"x2"x4" Post Which Bears Due North 1385 Feet From The South East Corner Sec. 30 T13N, R3W, G & SR. B & M at a point in a Easterly direction 50 feet from the discovery point (at which this notice is posted), being in the center of the Easterly end line of said claim; thence Southerly 300 feet to a 2"x2"x4" Post being the Southeast corner of said claim; thence Westerly 1500 feet to a 2"x2"x4' Post being at the Southwest corner of said claim; thence Northerly 300 feet to a 2"x2"x4' Post at the center of the Westerly end of this claim; thence Northerly 300 feet to a 2"x2"x4' Post, being at the Northwest corner of said claim; thence Easterly 1500 feet to a 2"x2"x4' Post at the Northeast corner of said claim; thence Southerly 300 feet to the place of beginning.

Dated and posted on the grounds this 16 day of June, 1970

Phelps Dodge Corp
by [Signature] Locator(s)

BOOK 613 PAGE 409 Witness

STATE OF ARIZONA }
COUNTY OF COCHISE } ss.
Witness my hand and Official Seal

County Recorder

Deputy

Fee \$1.00

I hereby certify that the within instrument was filed and recorded at request of RECEIVED
B. L. MAZ STATE OFFICE
OCT 19 1970
10:00 A.M.
TUCSON, ARIZONA

Indexed	Photostat Compared	Blotted
---------	--------------------	---------

Docket _____ Date _____ Page _____ No. _____

A MC 79551

SUPPLEMENT TO LOCATION NOTICE INFORMATION

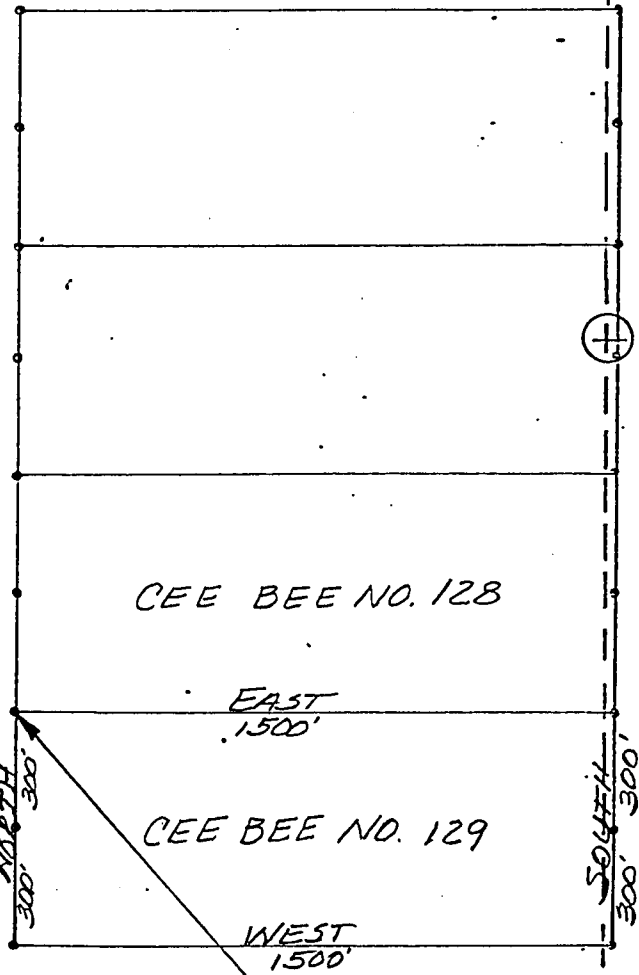
The CEE BEE No. 129 LODE MINING CLAIM is owned by Phelps Dodge Corporation, whose current mailing address is Highway 92, Bisbee, Arizona, 85603. The claim was located on JUNE 16, 1970 and is situated in SE 1/4, Section 30 T 13N R 3W and, SW 1/4, Section 29 T 13N R 3W and, 1/4, Section T R and, 1/4, Section T R , Gila and Salt River Base and Meridian, in the State of Arizona.

RECEIVED
B. L. M. AZ STATE OFFICE
OCT 19 1979
10:00 A.M.
PHOENIX, ARIZONA

RECEIVED
B. L. M. AZ STATE OFFICE
OCT 19
10:00 A.M.
PHOENIX, ARIZONA



A MC 79551



NORTH
300'

EAST
1500'

CEE BEE NO. 128

CEE BEE NO. 129

WEST
1500'

SOUTH
1500'

N40°59'W
2253'

30/29
31/32

RECEIVED
B. L. M. AZ STATE OFFICE

08/19/49

10:00 A.M.
PHOENIX, ARIZONA

T13N R3W
G&SRB&M

PLAT OF
CEE BEE NO. 129
LODE MINING CLAIM

PHELPS DODGE CORPORATION
COPPER BASIN MINING DISTRICT
YAVAPAI COUNTY, ARIZONA

SCALE 1" = 500'

DATE

WITNESS my hand and official seal the day and year first above written.

NORMA R. MARQUART, County Recorder
By Catherine J. Johnson Deputy

INDEXED

MICROFILMED

Notice of Mining Location

LODE CLAIM

TO ALL WHOM IT MAY CONCERN:

This Mining Claim, the name of which is the Cec Bee No. 130

Mining Claim, situate on land belonging to the United States of America, and in which there are valuable mineral deposits, was entered upon and located for the purpose of exploration and purchase by Phelps Dodge Corp.

(LOCATOR MUST INSERT EITHER "A CITIZEN OF THE UNITED STATES," OR "WHO HAS DECLARED HIS INTENTION TO BECOME A CITIZEN OF THE UNITED STATES.")
the undersigned, on the 17 day of June, 1970

The length of this claim is 1500 feet and we claim 50 feet in a Easterly direction and 1450 feet in a Westerly direction from the center of the discovery point, at which this notice is posted, lengthwise of the claim together with 300 feet in width of the surface grounds, on each side of the center of said claim. The general course of the lode deposit and premises is from the East to the West

The claim is situated and located in the Copper Basin Mining District, in Yavapai County in the State of Arizona, about 9 Miles in a Southwesterly direction from Prescott, Ariz.
In Section 19
T 13 N, R 3 W, G & SR. B & M.

The surface boundaries of the claim are marked upon the ground as follows:

Beginning at 2"x2"x4" Post Which Bears N 41° 38' E 3570 Feet
From The South West Corner Sec. 19 T 13 N, R 3 W, G & SR. B & M
at a point in a Easterly direction 50 feet from the discovery point (at which this notice is posted), being in the center of the Easterly end line of said claim; thence Southerly 300 feet to a 2"x2"x4" Post being the Southeast corner of said claim; thence Westerly 1500 feet to a 2"x2"x4' Post being at the Southwest corner of said claim; thence Northerly 300 feet to a 2"x2"x4' Post at the center of the Westerly end of this claim; thence Northerly 300 feet to a 2"x2"x4' Post, being at the Northwest corner of said claim; thence Easterly 1500 feet to a 2"x2"x4' Post at the Northeast corner of said claim; thence Southerly 300 feet to the place of beginning.

Dated and posted on the grounds this 17 day of June, 1970

Phelps Dodge Corp
by [Signature] Locator(s)

BOOK 613 PAGE 410 Witness

STATE OF ARIZONA }
COUNTY OF COCHISE } ss.

Witness my hand and Official Seal

Fee \$1.00

County Recorder

Deputy

Indexed	Photostat Compared	Blotted

Docket

I hereby certify that the within instrument was filed and recorded at the request of

B. L. M. AZ STATE OFFICE

OCT 19 1970

10:00 A.M.

PHOENIX, ARIZONA

Date

Page

No.

SUPPLEMENT TO LOCATION NOTICE INFORMATION

A MC 79552

The CEE,BEE No. 130 LODE MINING CLAIM is owned by Phelps Dodge Corporation, whose current mailing address is Highway 92, Bisbee, Arizona, 85603. The claim was located on JUNE 17, 1970 and is situated in NW ¼, Section 19 T13N R3W and, SW ¼, Section 19 T13N R3W and, ¼, Section T R and, ¼, Section T R , Gila and Salt River Base and Meridian, in the State of Arizona.

RECEIVED
B. L. M. AZ STATE OFFICE
OCT 19 79
10:00 A.M.
PHOENIX, ARIZONA

3-10-80
A M C 79553

WITNESS my hand and official seal the day and year first above written.
NORMA R. MARQUART, County Recorder
By Catherine J. [Signature] Deputy

INDEXED

MICROFILMED

Notice of Mining Location LODE CLAIM

TO ALL WHOM IT MAY CONCERN:

This Mining Claim, the name of which is the Cee Bee No. 131
Mining Claim, situate on land belonging to the United States of America, and in which there are valuable mineral deposits, was entered upon and located for the purpose of exploration and purchase by Phelps Dodge Corp.

(LOCATOR MUST INSERT EITHER "A CITIZEN OF THE UNITED STATES," OR "WHO HAS DECLARED HIS INTENTION TO BECOME A CITIZEN OF THE UNITED STATES.")
the undersigned, on the 17 day of June, 1970

The length of this claim is 1500 feet and we claim 50 feet in a Westerly direction and 1450 feet in a Easterly direction from the center of the discovery point, at which this notice is posted, lengthwise of the claim together with 300 feet in width of the surface grounds, on each side of the center of said claim. The general course of the lode deposit and premises is from the West to the East

The claim is situated and located in the Copper Basin Mining District, in Yavapai County in the State of Arizona, about Eight Miles in a Southwestely direction from Prescott, Arizona
In Section 19
T 13 N, R 3 W, G & SR. B & M.

The surface boundaries of the claim are marked upon the ground as follows:

Beginning at 2"x2"x4' Post Which Bears N41°38'E 3570 Feet From The Southwest Corner Sec. 19 T13 N, R3W, G&SR B&M at a point in a Westerly direction 50 feet from the discovery point (at which this notice is posted), being in the center of the Westerly end line of said claim; thence Northerly 300 feet to a 2"x2"x4' Post, being the North west corner of said claim; thence Easterly 1500 feet to a 2"x2"x4' Post being at the Northeast corner of said claim; thence Southerly 300 feet to a 2"x2"x4' Post at the center of the Easterly end of this claim; thence Southerly 300 feet to a 2"x2"x4' Post, being at the South east corner of said claim; thence Westerly 1500 feet to a 2"x2"x4' Post at the South west corner of said claim; thence Northerly 300 feet to the place of beginning.

Dated and posted on the grounds this 17 day of June, 1970

BOOK 613 PAGE 411 Witness

Phelps Dodge Corp.
by [Signature] Locators

STATE OF ARIZONA } ss.
COUNTY OF COCHISE }
Witness my hand and Official Seal
County Recorder

Fee \$1.00

I hereby certify that the within instrument was filed and recorded
RECEIVED
B. L. M. AZ STATE OFFICE
OCT 19 1970
10:00 A.M.
Date **PHOENIX, ARIZONA**

Indexed	Photostat Compared	Blotted

Docket _____ Page _____ No. _____

A MC 79553

SUPPLEMENT TO LOCATION NOTICE INFORMATION

The CEE BEE No. 131 -LODE MINING CLAIM is owned by Phelps Dodge Corporation, whose current mailing address is Highway 92, Bisbee, Arizona, 85603. The claim was located on June 17, 1970 and is situated in NW 1/4, Section 19 T 13N R 3W and, NE 1/4, Section 19 T 13N R 3W and, SE 1/4, Section 19 T 13N R 3W and, SW 1/4, Section 19 T 13N R 3W, Gila and Salt River Base and Meridian, in the State of Arizona.

RECEIVED
B. L. M. AZ STATE OFFICE
OCT 19 1971
10:00 A.M.
PHOENIX, ARIZONA

NORMA R. MARQUART, County Recorder
By Catherine J. Johnson Deputy

INDEXED

MICROFILMED

Notice of Mining Location

LODE CLAIM

TO ALL WHOM IT MAY CONCERN:

This Mining Claim, the name of which is the Cee Bee No. 132
Mining Claim, situate on land belonging to the United States of America, and in which there are valu-
able mineral deposits, was entered upon and located for the purpose of exploration and purchase by
Phelps Dodge Corp.

(LOCATOR MUST INSERT EITHER "A CITIZEN OF THE UNITED STATES," OR "WHO HAS DECLARED HIS INTENTION TO BECOME A CITIZEN OF THE UNITED STATES.")
the undersigned, on the 17 day of June, 1970

The length of this claim is 1500 feet and we claim 50 feet in a
Westerty direction and 1450 feet in a Easterly direction from
the center of the discovery point, at which this notice is posted, lengthwise of the claim together with
300 feet in width of the surface grounds, on each side of the center of said claim. The
general course of the lode deposit and premises is from the West
to the East

The claim is situated and located in the Copper Basin Mining District, in
Yavapai County in the State of Arizona, about Eight Miles
in a Southwestely direction from Prescott, Arizona
In Section 19
T 13 N, R 3 W, G & S R. B & M.

The surface boundaries of the claim are marked upon the ground as follows:

Beginning at 2"x2"x4' Post Which Bears N48°51'E 3145 Feet
From The Southwest Corner Sec. 19 T13N, R3W, G&SR B&M
at a point in a Westerty direction 50 feet from
the discovery point (at which this notice is posted), being in the center of the Westerly
end line of said claim; thence Northerly 300 feet to a 2"x2"x4'
Post, being the Northwest corner of said claim;
thence Easterly 1500 feet to a 2"x2"x4' Post being at the
Northeast corner of said claim; thence Southerly 300 feet
to a 2"x2"x4' Post at the center of the Easterly end of this claim;
thence Southerly 300 feet to a 2"x2"x4' Post, being at the
South east corner of said claim; thence Westerly 1500 feet
to a 2"x2"x4' Post at the South west corner of said claim;
thence Northerly 300 feet to the place of beginning.

Dated and posted on the grounds this 17 day of June, 1970
Phelps Dodge Corp.
by George P. [Signature] Locators

BOOK 613 PAGE 412 Witness

STATE OF ARIZONA }
COUNTY OF COCHISE } ss.
Witness my hand and Official Seal
County Recorder
Deputy

Fee \$1.00

I hereby certify that this instrument was
filed and recorded at request of
B. L. M. AZ STATE OFFICE
OCT 19 1970
10:00 A.M.
PHOENIX, ARIZONA

Indexed	Photostat Compared	Blotted
---------	--------------------	---------

Docket _____ Page _____ No. _____

SUPPLEMENT TO LOCATION NOTICE INFORMATION

A M C
79554

The CEE BEE No. 132 LODE MINING CLAIM is owned by Phelps Dodge Corporation, whose current mailing address is Highway 92, Bisbee, Arizona, 85603. The claim was located on JUNE 17, 1970 and is situated in SW ¼, Section 19 T 13N R 3W and, SE ¼, Section 19 T 13N R 3W and, _____ ¼, Section _____ T _____ R _____ and, _____ ¼, Section _____ T _____ R _____, Gila and Salt River Base and Meridian, in the State of Arizona.

RECEIVED
B. L. M. AZ STATE OFFICE

00119

10:00 A.M.
PHOENIX, ARIZONA

I do hereby certify that the within instrument filed and recorded at the request of Phelps Dodge Corp on Aug 14 A.C. 70 at 8:05 o'clock M. 613 Official Records

Page 413 Records of Yavapai County, Arizona.

WITNESS my hand and official seal the day and year first above written.

NORMA R. MARQUART, County Recorder

By Catherine [Signature] Deputy

INDEXED

MICROFILMED

Notice of Mining Location

LODE CLAIM

TO ALL WHOM IT MAY CONCERN:

This Mining Claim, the name of which is the Cee Bee No. 133

Mining Claim, situate on land belonging to the United States of America, and in which there are valuable mineral deposits, was entered upon and located for the purpose of exploration and purchase by

Phelps Dodge Corp.

(LOCATOR MUST INSERT EITHER "A CITIZEN OF THE UNITED STATES," OR "WHO HAS DECLARED HIS INTENTION TO BECOME A CITIZEN OF THE UNITED STATES.")

the undersigned, on the 17 day of June, 1970

The length of this claim is 1500 feet and we claim 50 feet in a Easterly direction and 1450 feet in a Westerly direction from

the center of the discovery point, at which this notice is posted, lengthwise of the claim together with 300 feet in width of the surface grounds, on each side of the center of said claim. The

general course of the lode deposit and premises is from the East to the West

The claim is situated and located in the Copper Basin Mining District, in Yavapai County in the State of Arizona, about 9 Miles

in a Southwesterly direction from Prescott, Ariz.

In Section 19

T13 N, R3W, G&SR. B&M.

The surface boundaries of the claim are marked upon the ground as follows:

Beginning at 2"x2"x4" Post Which Bears N48° 51' E 3145 Feet From The South West Corner Sec. 19 T13N, R3W, G&SR. B&M

at a point in a Easterly direction 50 feet from the discovery point (at which this notice is posted), being in the center of the Easterly

end line of said claim; thence Southerly 300 feet to a 2"x2"x4" Post being the Southeast corner of said claim;

thence Westerly 1500 feet to a 2"x2"x4' Post being at the Southwest corner of said claim; thence Northerly 300 feet

to a 2"x2"x4' Post at the center of the Westerly end of this claim; thence Northerly 300 feet to a 2"x2"x4' Post, being at the Northwest corner of said claim; thence Easterly 1500 feet

to a 2"x2"x4' Post at the Northeast corner of said claim; thence Southerly 300 feet to the place of beginning.

Dated and posted on the grounds this 17 day of June, 1970

Phelps Dodge Corp
by [Signature] Locator(s)

BOOK 613 PAGE 413 Witness

STATE OF ARIZONA }
COUNTY OF COCHISE } ss.

Witness my hand and Official Seal

Fee \$1.00

County Recorder

Deputy

Indexed	Photostat Compared	Blotted

Docket

I hereby certify that the within instrument was filed and recorded at request of

RECEIVED
B. L. M. AZ STATE OFFICE

OCT 19 1979

10:00 A.M.
PHOENIX, ARIZONA

Date

Page No.

A MC 79555

SUPPLEMENT TO LOCATION NOTICE INFORMATION

A MC 79555

The CEE BEE No. 133 LODE MINING CLAIM is owned by Phelps Dodge Corporation, whose current mailing address is Highway 92, Bisbee, Arizona, 85603. The claim was located on JUNE 17, 1970 and is situated in SW 1/4, Section 19 T 13N R 3W and, 1/4, Section T R and, 1/4, Section T R and, 1/4, Section T R , Gila and Salt River Base and Meridian, in the State of Arizona.

RECEIVED
B. L. M. AZ STATE OFFICE
OCT 19 1979
10:00 A.M.
PHOENIX, ARIZONA

WITNESS my hand and official seal the day and year first above written.

NORMA R. MARQUART, County Recorder
By Catherine J. Johnson Deputy

INDEXED

MICROFILMED

Notice of Mining Location

LODE CLAIM

TO ALL WHOM IT MAY CONCERN:

This Mining Claim, the name of which is the Cee Bee No. 134
Mining Claim, situate on land belonging to the United States of America, and in which there are valuable mineral deposits, was entered upon and located for the purpose of exploration and purchase by Phelps Dodge Corp.

(LOCATOR MUST INSERT EITHER "A CITIZEN OF THE UNITED STATES," OR "WHO HAS DECLARED HIS INTENTION TO BECOME A CITIZEN OF THE UNITED STATES.")

the undersigned, on the 17 day of June, 1970

The length of this claim is 1500 feet and we claim 50 feet in a Easterly direction and 1450 feet in a Westerly direction from the center of the discovery point, at which this notice is posted, lengthwise of the claim together with 300 feet in width of the surface grounds, on each side of the center of said claim. The general course of the lode deposit and premises is from the East to the West

The claim is situated and located in the Copper Basin Mining District, in Yavapai County in the State of Arizona, about 9 Miles in a Southwesterly direction from Prescott, Ariz.
In Section 19
T13N, R3W, G&SR. B&M.

The surface boundaries of the claim are marked upon the ground as follows:

Beginning at 2"x2"x4" Post Which Bears N58°24'E 2195 Feet
From The South West Corner Sec. 19 T13N, R3W, G&SR. B&M
at a point in a Easterly direction 50 feet from the discovery point (at which this notice is posted), being in the center of the Easterly

end line of said claim; thence Southerly 300 feet to a 2"x2"x4" Post being the Southeast corner of said claim; thence Westerly 1500 feet to a 2"x2"x4' Post being at the Southwest corner of said claim; thence Northerly 300 feet to a 2"x2"x4' Post at the center of the Westerly end of this claim; thence Northerly 300 feet to a 2"x2"x4' Post, being at the Northwest corner of said claim; thence Easterly 1500 feet to a 2"x2"x4' Post at the Northeast corner of said claim; thence Southerly 300 feet to the place of beginning.

Dated and posted on the grounds this 17 day of June, 1970

Phelps Dodge Corp
by [Signature] Locator(s)

BOOK 613 PAGE 414 Witness

STATE OF ARIZONA }
COUNTY OF COCHISE } ss.

Witness my hand and Official Seal

Fee \$1.00

County Recorder

Deputy

Indexed	Photostat Compared	Blotted
---------	--------------------	---------

Docket

I hereby certify that the within instrument was filed and recorded at request of

B. L. M. AZ STATE OFFICE

OCT 15 1970

Date

PHOENIX, ARIZONA

Page

No.

3-70-50
70556

A MC 79556

SUPPLEMENT TO LOCATION NOTICE INFORMATION

The CEE BEE No. 134 LODE MINING CLAIM is owned by Phelps Dodge Corporation, whose current mailing address is Highway 92, Bisbee, Arizona, 85603. The claim was located on JUNE 17, 1970 and is situated in JM 1/4, Section 19 T 13N R 3W and, 1/4, Section T R and, 1/4, Section T R and, 1/4, Section T R , Gila and Salt River Base and Meridian, in the State of Arizona.

RECEIVED
B. L. M. AZ STATE OFFICE
OCT 19 1979
10:00 A.M.
PHOENIX, ARIZONA

I do hereby certify that the within instrument was filed and recorded at the request of Phelps Dodge Corp on Aug 14 A.D., 1979 at 8:25 o'clock P.M. Official Records

Page 415, Records of Yavapai County, Arizona.

WITNESS my hand and official seal the day and year first above written.

NORMA R. MARQUART, County Recorder

By Catherine J. [Signature] Deputy

INDEXED

MICROFILMED

Notice of Mining Location

LODE CLAIM

TO ALL WHOM IT MAY CONCERN:

This Mining Claim, the name of which is the Cee Bee No. 135 Mining Claim, situate on land belonging to the United States of America, and in which there are valuable mineral deposits, was entered upon and located for the purpose of exploration and purchase by Phelps Dodge Corp.

(LOCATOR MUST INSERT EITHER "A CITIZEN OF THE UNITED STATES," OR "WHO HAS DECLARED HIS INTENTION TO BECOME A CITIZEN OF THE UNITED STATES.")

the undersigned, on the 17 day of June, 1979

The length of this claim is 1500 feet and we claim 50 feet in a Westerty direction and 1450 feet in a Easterly direction from the center of the discovery point, at which this notice is posted, lengthwise of the claim together with 300 feet in width of the surface grounds, on each side of the center of said claim. The general course of the lode deposit and premises is from the West to the East

The claim is situated and located in the Copper Basin Mining District, in Yavapai County in the State of Arizona, about Eight Miles in a Southwestely direction from Prescott, Arizona In Section 19 T 13 N, R 3 W, G & S R. B & M.

The surface boundaries of the claim are marked upon the ground as follows:

Beginning at 2"x2"x4' Post Which Bears N58°24'E 2795 Feet From The Southwest Corner Sec. 19 T13 N, R3W, G&SR B&M at a point in a Westerty direction 50 feet from the discovery point (at which this notice is posted), being in the center of the Westerty end line of said claim; thence Northerly 300 feet to a 2"x2"x4' Post, being the Northwest corner of said claim; thence Easterly 1500 feet to a 2"x2"x4' Post being at the Northeast corner of said claim; thence Southerly 300 feet to a 2"x2"x4' Post at the center of the Easterly end of this claim; thence Southerly 300 feet to a 2"x2"x4' Post, being at the Southeast corner of said claim; thence Westerty 1500 feet to a 2"x2"x4' Post at the Southwest corner of said claim; thence Northerly 300 feet to the place of beginning.

Dated and posted on the grounds this 17 day of June, 1979

Phelps Dodge Corp. by [Signature] Locators

BOOK 613 PAGE 415 Witness

STATE OF ARIZONA } COUNTY OF COCHISE } ss.

Witness my hand and Official Seal

Fee \$1.00

County Recorder

Deputy

Table with 3 columns: Indexed, Photostat Compared, Blotted

Docket

I hereby certify that the within instrument was filed and recorded at request of

RECEIVED B.L.M. AZ STATE OFFICE

OCT 19 1979

Date 10:00 A.M. PHOENIX, ARIZONA

Page No.

A.M.C. 79557

3-18-80

A MC 79557

SUPPLEMENT TO LOCATION NOTICE INFORMATION

The CEE BEE No. 135 -LODE MINING CLAIM is owned by Phelps Dodge Corporation, whose current mailing address is Highway 92, Bisbee, Arizona, 85603. The claim was located on June 17, 1970 and is situated in

SW 1/4, Section 19 T 13N R 3W and,

SE 1/4, Section 19 T 13N R 3W and,

1/4, Section _____ T _____ R _____ and,

1/4, Section _____ T _____ R _____,

Gila and Salt River Base and Meridian, in the State of Arizona.

RECEIVED
 B. L. M. AZ STATE OFFICE
 OCT 19 1979
 10:00 A.M.
 PHOENIX, ARIZONA

I do hereby certify that the within instrument is filed and recorded at the request of Phelps Dodge Corp. on Aug 14 A.D., 1970 at 8:05 o'clock P.M.

Page 416, Records of Yavapai County, Arizona.

WITNESS my hand and official seal the day and year first above written.

NORMA R. MARQUART, County Recorder

By Catherine Deputy

INDEXED

MICROFILMED

Notice of Mining Location

LODE CLAIM

TO ALL WHOM IT MAY CONCERN:

This Mining Claim, the name of which is the Cee Bee No. 136 Mining Claim, situate on land belonging to the United States of America, and in which there are valuable mineral deposits, was entered upon and located for the purpose of exploration and purchase by Phelps Dodge Corp.

(LOCATOR MUST INSERT EITHER "A CITIZEN OF THE UNITED STATES," OR "WHO HAS DECLARED HIS INTENTION TO BECOME A CITIZEN OF THE UNITED STATES.")

the undersigned, on the 17 day of JUNE, 1970

The length of this claim is 1500 feet and we claim 50 feet in a Westerty direction and 1450 feet in a Easterly direction from the center of the discovery point, at which this notice is posted, lengthwise of the claim together with 300 feet in width of the surface grounds, on each side of the center of said claim. The general course of the lode deposit and premises is from the West to the East

The claim is situated and located in the Copper Basin Mining District, in Yavapai County in the State of Arizona, about Eight Miles in a Southwestely direction from Prescott, Arizona In Section 19 T13 N, R3W, G & SR. B & M.

The surface boundaries of the claim are marked upon the ground as follows:

Beginning at 2"x2"x4' Post Which Bears N69°44'E 259.5 Feet From The Southwest Corner Sec. 19 T13 N, R3W, G & SR B & M at a point in a Westerty direction 50 feet from the discovery point (at which this notice is posted), being in the center of the Westerty end line of said claim; thence Northerly 300 feet to a 2"x2"x4' Post, being the Northwest corner of said claim; thence Easterly 1500 feet to a 2"x2"x4' Post being at the Northeast corner of said claim; thence Southerly 300 feet to a 2"x2"x4' Post at the center of the Easterly end of this claim; thence Southerly 300 feet to a 2"x2"x4' Post, being at the South east corner of said claim; thence Westerty 1500 feet to a 2"x2"x4' Post at the South west corner of said claim; thence Northerly 300 feet to the place of beginning.

Dated and posted on the grounds this 17 day of JUNE, 1970

Phelps Dodge Corp.
by George P. [Signature] Locator

BOOK 613 PAGE 416

Witness

STATE OF ARIZONA }
COUNTY OF COCHISE } ss.

Witness my hand and Official Seal

Fee \$1.00

County Recorder

Deputy

Indexed	Photostat Compared	Blotted

Docket

Date

Page

No.

I hereby certify that the within instrument was filed and recorded at request

B. L. M. AZ STATE OFFICE

OCT 19 1979

10:00 A.M.
PHOENIX, ARIZONA

A MC 79558

A MC 79558

SUPPLEMENT TO LOCATION NOTICE INFORMATION

The CEE,BEE No. 136 LODE MINING CLAIM is owned by Phelps Dodge Corporation, whose current mailing address is Highway 92, Bisbee, Arizona, 85603. The claim was located on JUNE 17, 1970 and is situated in SW 1/4, Section 19 T 13N R 3W and, SE 1/4, Section 19 T 13N R 3W and, 1/4, Section T R and, 1/4, Section T R , Gila and Salt River Base and Meridian, in the State of Arizona.

RECEIVED
B. L. M. AZ STATE OFFICE
OCT 19 1979
10:00 A.M.
PHOENIX, ARIZONA

WITNESS my hand and official seal the day and year first above written.

NORMA R. MARQUART, County Recorder
By Catherine J. [Signature] Deputy

INDEXED

MICROFILMED

Notice of Mining Location LODE CLAIM

TO ALL WHOM IT MAY CONCERN:

This Mining Claim, the name of which is the Cec Bee No. 137
Mining Claim, situate on land belonging to the United States of America, and in which there are valuable mineral deposits, was entered upon and located for the purpose of exploration and purchase by Phelps Dodge Corp.

(LOCATOR MUST INSERT EITHER "A CITIZEN OF THE UNITED STATES," OR "WHO HAS DECLARED HIS INTENTION TO BECOME A CITIZEN OF THE UNITED STATES.")

the undersigned, on the 17 day of June, 1970

The length of this claim is 1500 feet and we claim 50 feet in a Easterly direction and 1450 feet in a Westerly direction from the center of the discovery point, at which this notice is posted, lengthwise of the claim together with 300 feet in width of the surface grounds, on each side of the center of said claim. The general course of the lode deposit and premises is from the East to the West

The claim is situated and located in the Copper Basin Mining District, in Yavapai County in the State of Arizona, about 9 Miles in a Southwesterly direction from Prescott, Ariz.
In Section 19
T 13 N, R 3 W, G & S R. B & M.

The surface boundaries of the claim are marked upon the ground as follows:

Beginning at 2"x2"x4" Post Which Bears N69°44'E 2525 Feet
From The South West Corner Sec. 19 T 13 N, R 3 W, G & S R. B & M
at a point in a Easterly direction 50 feet from the discovery point (at which this notice is posted), being in the center of the Easterly end line of said claim; thence Southerly 300 feet to a 2"x2"x4" Post being the Southeast corner of said claim; thence Westerly 1500 feet to a 2"x2"x4' Post being at the Southwest corner of said claim; thence Northerly 300 feet to a 2"x2"x4' Post at the center of the Westerly end of this claim; thence Northerly 300 feet to a 2"x2"x4' Post, being at the Northwest corner of said claim; thence Easterly 1500 feet to a 2"x2"x4' Post at the Northeast corner of said claim; thence Southerly 300 feet to the place of beginning.

Dated and posted on the grounds this 17 day of June, 1970

Phelps Dodge Corp
by [Signature] Locator(s)

BOOK 613 PAGE 417 Witness

STATE OF ARIZONA }
COUNTY OF COCHISE } ss.
Witness my hand and Official Seal
County Recorder

Fee \$1.00

Deputy

Indexed	Photostat Compared	Blotted
---------	--------------------	---------

Docket

I hereby certify that the within instrument was filed and recorded at request of

RECEIVED
B. L. M. AZ STATE OFFICE

OCT 19 1979

Date 10:00 A.M.
PHOENIX, ARIZONA
Page No.

A M C 79559

A M C 79559

SUPPLEMENT TO LOCATION NOTICE INFORMATION

The CEE BEE No 137 -LODE MINING CLAIM is owned by Phelps Dodge Corporation, whose current mailing address is Highway 92, Bisbee, Arizona, 85603. The claim was located on June 17, 1970 and is situated in SW 1/4, Section 19 T13N R3W and, 1/4, Section T R and, 1/4, Section T R and, 1/4, Section T R , Gila and Salt River Base and Meridian, in the State of Arizona.

RECEIVED
B. L. M. AZ STATE OFFICE

OCT 19 1979

10:00 A.M.
PHOENIX, ARIZONA

I do hereby certify that the within instrument was filed and recorded at the request of _____ on Aug 14 A.D., 1970

at _____ o'clock

3-19-88
Official Records

Page 418 Records of Yavapai County, Arizona.

WITNESS my hand and official seal the day and year first above written.

NORMA R. MARQUART, County Recorder

By Catherine J. Johnson Deputy

INDEXED

MICROFILMED

Notice of Mining Location

LODE CLAIM

TO ALL WHOM IT MAY CONCERN:

This Mining Claim, the name of which is the Cee Bee No. 138

Mining Claim, situate on land belonging to the United States of America, and in which there are valuable mineral deposits, was entered upon and located for the purpose of exploration and purchase by Phelps Dodge Corp.

(LOCATOR MUST INSERT EITHER "A CITIZEN OF THE UNITED STATES," OR "WHO HAS DECLARED HIS INTENTION TO BECOME A CITIZEN OF THE UNITED STATES.")

the undersigned, on the 17 day of June, 1970

The length of this claim is 1500 feet and we claim 50 feet in a Easterly direction and 1450 feet in a Westerly direction from the center of the discovery point, at which this notice is posted, lengthwise of the claim together with 300 feet in width of the surface grounds, on each side of the center of said claim. The general course of the lode deposit and premises is from the East to the West

The claim is situated and located in the Copper Basin Mining District, in Yavapai County in the State of Arizona, about 9 Miles in a Southwesterly direction from Prescott, Ariz.
In Section 19
T13 N, R3W, G & SR. B & M.

The surface boundaries of the claim are marked upon the ground as follows:

Beginning at 2"x2"x4" Post Which Bears N 83° 24' E 2385 Feet From The South West Corner Sec. 19 T13 N, R3W, G & SR. B & M at a point in a Easterly direction 50 feet from the discovery point (at which this notice is posted), being in the center of the Easterly

end line of said claim; thence Southerly 300 feet to a 2"x2"x4" Post being the Southeast corner of said claim; thence Westerly 1500 feet to a 2"x2"x4' Post being at the Southwest corner of said claim; thence Northerly 300 feet to a 2"x2"x4' Post at the center of the Westerly end of this claim; thence Northerly 300 feet to a 2"x2"x4' Post, being at the Northwest corner of said claim; thence Easterly 1500 feet to a 2"x2"x4' Post at the Northeast corner of said claim; thence Southerly 300 feet to the place of beginning.

Dated and posted on the grounds this 17 day of June, 1970.

Phelps Dodge Corp
by James E. [Signature] Locator(s)

BOOK 613 PAGE 418 Witness

STATE OF ARIZONA }
COUNTY OF COCHISE } ss.

Witness my hand and Official Seal

Fee \$1.00

County Recorder

Deputy

Indexed	Photostat Compared	Blotted
---------	--------------------	---------

Docket

I hereby certify that the within instrument was filed and recorded at request of _____

B. L. M. AZ STATE OFFICE

OCT 19 1979

11:00 A.M.
PHOENIX, ARIZONA

Date

Page

No.

A M C 79560

A MC 79560

SUPPLEMENT TO LOCATION NOTICE INFORMATION

The CEE BEE No. 138 -LODE MINING CLAIM is owned by Phelps Dodge Corporation, whose current mailing address is Highway 92, Bisbee, Arizona, 85603. The claim was located on June 17, 1970 and is situated in SW 1/4, Section 19 T 13N R 3W and, NW 1/4, Section 30 T 13N R 3W and, 1/4, Section T R and, 1/4, Section T R , Gila and Salt River Base and Meridian, in the State of Arizona.

RECEIVED
B. L. M. AZ. STATE OFFICE
OCT 19 1979
10:00 A.M.
PHOENIX, ARIZONA

STATE OF ARIZONA, County of Yavapai - ss.
I do hereby certify that the within instrument was filed and recorded at the request of _____
on Aug 14 A.M. '70 at 8:05 o'clock 613 M. book 419 Official Records
Page _____, Records of Yavapai County, Arizona.
WITNESS my hand and official seal the day and year first above written.

NORMA R. MARQUART, County Recorder
By Catherine J. Johnson Deputy

INDEXED

MICROFILMED

Notice of Mining Location

LODE CLAIM

TO ALL WHOM IT MAY CONCERN:

This Mining Claim, the name of which is the Cee Bee No. 139
Mining Claim, situate on land belonging to the United States of America, and in which there are valuable mineral deposits, was entered upon and located for the purpose of exploration and purchase by Phelps Dodge Corp.

(LOCATOR MUST INSERT EITHER "A CITIZEN OF THE UNITED STATES," OR "WHO HAS DECLARED HIS INTENTION TO BECOME A CITIZEN OF THE UNITED STATES.")
the undersigned, on the 17 day of June, 1970
The length of this claim is 1500 feet and we claim 50 feet in a Westerty direction and 1450 feet in a Easterly direction from the center of the discovery point, at which this notice is posted, lengthwise of the claim together with 300 feet in width of the surface grounds, on each side of the center of said claim. The general course of the lode deposit and premises is from the West to the East

The claim is situated and located in the Copper Basin Mining District, in Yavapai County in the State of Arizona, about Eight Miles in a Southwestely direction from Prescott, Arizona
In Section 19
T13 N, R3W, G&SR. B&M.

The surface boundaries of the claim are marked upon the ground as follows:
Beginning at 2"x2"x4' Post Which Bears N83°24'E 2385 Feet From The Southwest Corner Sec. 19 T13N, R3W, G&SR B&M
at a point in a Westerty direction 50 feet from the discovery point (at which this notice is posted), being in the center of the Westerly end line of said claim; thence Northerly 300 feet to a 2"x2"x4' Post, being the Northwest corner of said claim; thence Easterly 1500 feet to a 2"x2"x4' Post being at the Northeast corner of said claim; thence Southerly 300 feet to a 2"x2"x4' Post at the center of the Easterly end of this claim; thence Southerly 300 feet to a 2"x2"x4' Post, being at the South east corner of said claim; thence Westerty 1500 feet to a 2"x2"x4' Post at the South west corner of said claim; thence Northerly 300 feet to the place of beginning.

Dated and posted on the grounds this 17 day of June, 1970
Phelps Dodge Corp.
by James P. [Signature] Locators

BOOK 613 PAGE 419 Witness

STATE OF ARIZONA } ss.
COUNTY OF COCHISE }
Witness my hand and Official Seal
County Recorder

Fee \$1.00

I hereby certify that the within instrument was filed and recorded at request of
RECEIVED
B.L.M. AZ STATE OFFICE

OCT 19 1979

Indexed	Photostat Compared	Blotted
---------	--------------------	---------

Date 10:00 A.M.
PHOENIX, ARIZONA
Page _____ No. _____

Docket _____

319-80
A MC 79561

A MC 79567

SUPPLEMENT TO LOCATION NOTICE INFORMATION

The CEE BEE No. 139 LODE MINING CLAIM is owned by Phelps Dodge Corporation, whose current mailing address is Highway 92, Bisbee, Arizona, 85603. The claim was located on JUNE 17, 1970 and is situated in SW $\frac{1}{4}$, Section 19 T 13N R 3W and, SE $\frac{1}{4}$, Section 19 T " R " and, NW $\frac{1}{4}$, Section 30 T " R " and, NE $\frac{1}{4}$, Section 30 T " R " , Gila and Salt River Base and Meridian, in the State of Arizona.

RECEIVED
B. L. M. AZ STATE OFFICE
OCT 19 1979
10:00 A.M.
PHOENIX, ARIZONA

I do hereby certify that the within instrument filed and recorded at the request of Phelps Dodge Corp on August 17 1970 8:05 o'clock M k. 613 Official Records

Page 420, Records of Yavapai County, Arizona.

WITNESS my hand and official seal the day and year first above written.

NORMA R. MARQUART, County Recorder

By Catherine J. Johnson Deputy

INDEXED

MICROFILMED

Notice of Mining Location

LODE CLAIM

TO ALL WHOM IT MAY CONCERN:

This Mining Claim, the name of which is the Cee Bee No. 140 Mining Claim, situate on land belonging to the United States of America, and in which there are valuable mineral deposits, was entered upon and located for the purpose of exploration and purchase by Phelps Dodge Corp.

(LOCATOR MUST INSERT EITHER "A CITIZEN OF THE UNITED STATES," OR "WHO HAS DECLARED HIS INTENTION TO BECOME A CITIZEN OF THE UNITED STATES.") the undersigned, on the 18 day of JUNE, 1970

The length of this claim is 1500 feet and we claim 50 feet in a Westerly direction and 1450 feet in a Easterly direction from the center of the discovery point, at which this notice is posted, lengthwise of the claim together with 300 feet in width of the surface grounds, on each side of the center of said claim. The general course of the lode deposit and premises is from the West to the East

The claim is situated and located in the Copper Basin Mining District, in Yavapai County in the State of Arizona, about Eight Miles in a Southwestely direction from Prescott, Arizona In Section 30 T 13 N, R 3 W, G & SR. B & M.

The surface boundaries of the claim are marked upon the ground as follows:

Beginning at 2"x2"x4' Post Which Bears S82°22'E 2395 Feet From The Northwest Corner Sec. 30 T13 N, R3W, G&SR B&M at a point in a Westerly direction 50 feet from the discovery point (at which this notice is posted), being in the center of the Westerly end line of said claim; thence Northerly 300 feet to a 2"x2"x4' Post, being the North west corner of said claim; thence Easterly 1500 feet to a 2"x2"x4' Post being at the Northeast corner of said claim; thence Southerly 300 feet to a 2"x2"x4' Post at the center of the Easterly end of this claim; thence Southerly 300 feet to a 2"x2"x4' Post, being at the South east corner of said claim; thence Westerly 1500 feet to a 2"x2"x4' Post at the South west corner of said claim; thence Northerly 300 feet to the place of beginning.

Dated and posted on the grounds this 18 day of JUNE, 1970

Phelps Dodge Corp.
by George L. [Signature] Locators

BOOK 613 PAGE 420 Witness

STATE OF ARIZONA }
COUNTY OF COCHISE } ss.

Witness my hand and Official Seal

Fee \$1.00

County Recorder

Deputy

Indexed	Photostat Compared	Blotted
---------	--------------------	---------

Docket

I hereby certify that the within instrument was filed and recorded at request of

RECORDED
D.L.M. AZ STATE OFFICE

OCT 19 1979

10:00 A.M.
PHOENIX, ARIZONA

Date

Page

No.

A M C 79562

3-19-80

A MC 79562

SUPPLEMENT TO LOCATION NOTICE INFORMATION

The CEE BEE No. 140 LODE MINING CLAIM is owned by Phelps Dodge Corporation, whose current mailing address is Highway 92, Bisbee, Arizona, 85603. The claim was located on JUNE 18, 1970 and is situated in NW $\frac{1}{4}$, Section 30 T 13N R 3W and, NE $\frac{1}{4}$, Section 30 T 13N R 3W and, $\frac{1}{4}$, Section _____ T _____ R _____ and, $\frac{1}{4}$, Section _____ T _____ R _____, Gila and Salt River Base and Meridian, in the State of Arizona.

RECEIVED
B. L. M. AZ STATE OFFICE
OCT 19 1979
10:00 A.M.
PHOENIX, ARIZONA

WITNESS my hand and official seal the day and year first above written.

NORMA R. MARQUART, County Recorder
By Catherine J. Johnson Deputy

INDEXED

MICROFILMED

Notice of Mining Location LODE CLAIM

TO ALL WHOM IT MAY CONCERN:

This Mining Claim, the name of which is the Cec Bee No. 141
Mining Claim, situate on land belonging to the United States of America, and in which there are valuable mineral deposits, was entered upon and located for the purpose of exploration and purchase by Phelps Dodge Corp.

(LOCATOR MUST INSERT EITHER "A CITIZEN OF THE UNITED STATES," OR "WHO HAS DECLARED HIS INTENTION TO BECOME A CITIZEN OF THE UNITED STATES.")
the undersigned, on the 18 day of June, 1970

The length of this claim is 1500 feet and we claim 50 feet in a Easterly direction and 1450 feet in a Westerly direction from the center of the discovery point, at which this notice is posted, lengthwise of the claim together with 300 feet in width of the surface grounds, on each side of the center of said claim. The general course of the lode deposit and premises is from the East to the West

The claim is situated and located in the Copper Basin Mining District, in Yavapai County in the State of Arizona, about 9 Miles in a Southwesterly direction from Prescott, Ariz.
In Section 30
T 13 N, R 3 W, G & S.R. B & M.

The surface boundaries of the claim are marked upon the ground as follows:

Beginning at 2"x2"x4" Post Which Bears S 82° 22' E 2395 Feet
From The North West Corner Sec. 30 T 13 N, R 3 W, G & S.R. B & M
at a point in a Easterly direction 50 feet from the discovery point (at which this notice is posted), being in the center of the Easterly end line of said claim; thence Southerly 300 feet to a 2"x2"x4" Post being the South east corner of said claim; thence Westerly 1500 feet to a 2"x2"x4' Post being at the South west corner of said claim; thence Northerly 300 feet to a 2"x2"x4' Post at the center of the Westerly end of this claim; thence Northerly 300 feet to a 2"x2"x4' Post, being at the North west corner of said claim; thence Easterly 1500 feet to a 2"x2"x4' Post at the North east corner of said claim; thence Southerly 300 feet to the place of beginning.

Dated and posted on the grounds this 18 day of June, 1970

Phelps Dodge Corp
by James E. [Signature] Locator(s)

BOOK 613 PAGE 421

Witness

STATE OF ARIZONA }
COUNTY OF COCHISE } ss.

Witness my hand and Official Seal

Fee \$1.00

County Recorder

Deputy

Indexed	Photostat Compared	Blotted
---------	--------------------	---------

Docket

I hereby certify that the within instrument was filed and recorded at request of

RECEIVED
B. L. M. AZ STATE OFFICE

OCT 19 1979

Date 10:00 A.M.
PHOENIX, ARIZONA

Page No.

A M C 79563

5-19-80

A MC 79563

SUPPLEMENT TO LOCATION NOTICE INFORMATION

The CEE BEE No. 141 -LODE MINING CLAIM is owned by Phelps Dodge Corporation, whose current mailing address is Highway 92, Bisbee, Arizona, 85603. The claim was located on JUNE 18, 1970 and is situated in

NW 1/4, Section 30 T 13N R 9W and,

1/4, Section _____ T _____ R _____ and,

1/4, Section _____ T _____ R _____ and,

1/4, Section _____ T _____ R _____,

Gila and Salt River Base and Meridian, in the State of Arizona.

RECEIVED
 B. L. M. AZ STATE OFFICE
 OCT 19 1979
 10:00 A.M.
 PHOENIX, ARIZONA

I do hereby certify that the within _____ and recorded at the request of _____

on Aug 18 A. 1970 at 8:05 o'clock _____ Official Records

Page 422 Records of Yavapai County, Arizona.

WITNESS my hand and official seal the day and year first above written.

NORMA R. MARQUART, County Recorder

By Catherine J. Johnson Deputy

INDEXED

MICROFILMED

Notice of Mining Location

LODE CLAIM

TO ALL WHOM IT MAY CONCERN:

This Mining Claim, the name of which is the Cee Bee No. 142

Mining Claim, situate on land belonging to the United States of America, and in which there are valuable mineral deposits, was entered upon and located for the purpose of exploration and purchase by

Phelps Dodge Corp.

(LOCATOR MUST INSERT EITHER "A CITIZEN OF THE UNITED STATES," OR "WHO HAS DECLARED HIS INTENTION TO BECOME A CITIZEN OF THE UNITED STATES.")

the undersigned, on the 18 day of JUNE, 1970

The length of this claim is 1500 feet and we claim 50 feet in a Easterly direction and 1450 feet in a Westerly direction from the center of the discovery point, at which this notice is posted, lengthwise of the claim together with 300 feet in width of the surface grounds, on each side of the center of said claim. The general course of the lode deposit and premises is from the East to the West

The claim is situated and located in the Copper Basin Mining District, in Yavapai County in the State of Arizona, about 9 Miles in a Southwesterly direction from Prescott, Ariz.
In Section 30
T13 N, R3W, G&SR. B&M.

The surface boundaries of the claim are marked upon the ground as follows:

Beginning at 2"x2"x4" Post Which Bears S 68° 59' E 2545 Feet
From The North West Corner Sec. 30 T13N, R3W, G&SR. B&M
at a point in a Easterly direction 50 feet from the discovery point (at which this notice is posted), being in the center of the Easterly

end line of said claim; thence Southerly 300 feet to a 2"x2"x4" Post, being the Southeast corner of said claim; thence Westerly 1500 feet to a 2"x2"x4" Post being at the Southwest corner of said claim; thence Northerly 300 feet to a 2"x2"x4" Post at the center of the Westerly end of this claim; thence Northerly 300 feet to a 2"x2"x4" Post, being at the Northwest corner of said claim; thence Easterly 1500 feet to a 2"x2"x4" Post at the Northeast corner of said claim; thence Southerly 300 feet to the place of beginning.

Dated and posted on the grounds this 18 day of JUNE, 1970

Phelps Dodge Corp
by James E. [Signature] Locator(s)

BOOK 613 PAGE 422 Witness

STATE OF ARIZONA }
COUNTY OF COCHISE } ss.

Witness my hand and Official Seal

Fee \$1.00

County Recorder

Deputy

Indexed	Photostat Compared	Blotted

Docket

Date

Page

No.

I hereby certify that the within instrument was filed and recorded at request of

RECEIVED
B. L. M. AZ STATE OFFICE

OCT 19 1979

10:00 A.M.
PHOENIX, ARIZONA

A MC 79584

3-14-80

A MC 79564

SUPPLEMENT TO LOCATION NOTICE INFORMATION

The CEE BEE No. 142 -LODE MINING CLAIM is owned by Phelps Dodge Corporation, whose current mailing address is Highway 92, Bisbee, Arizona, 85603. The claim was located on JUNE 18, 1970 and is situated in

NW $\frac{1}{4}$, Section 30 T 13N R 3W and,

$\frac{1}{4}$, Section _____ T _____ R _____ and,

$\frac{1}{4}$, Section _____ T _____ R _____ and,

$\frac{1}{4}$, Section _____ T _____ R _____,

Gila and Salt River Base and Meridian, in the State of Arizona.

RECEIVED
B. L. M. AZ STATE OFFICE

OCT 19 1979

1000 A.M.
PHOENIX, ARIZONA

I do hereby certify that the within instrument was filed and recorded at the request of Phelps Dodge Corp

on Aug 14 1970 8:05 o'clock M 613 Official Records

Page 423 Records of Yavapai County, Arizona.

WITNESS my hand and official seal the day and year first above written.

NORMA R. MARQUART, County Recorder

By Catherine J. Johnson Deputy

INDEXED

MICROFILMED

Notice of Mining Location

LODE CLAIM

TO ALL WHOM IT MAY CONCERN:

This Mining Claim, the name of which is the Cee Bee No. 143 Mining Claim, situate on land belonging to the United States of America, and in which there are valuable mineral deposits, was entered upon and located for the purpose of exploration and purchase by Phelps Dodge Corp.

(LOCATOR MUST INSERT EITHER "A CITIZEN OF THE UNITED STATES," OR "WHO HAS DECLARED HIS INTENTION TO BECOME A CITIZEN OF THE UNITED STATES.") the undersigned, on the 18 day of JUNE, 1970

The length of this claim is 1500 feet and we claim 50 feet in a Westerly direction and 1450 feet in a Easterly direction from the center of the discovery point, at which this notice is posted, lengthwise of the claim together with 300 feet in width of the surface grounds, on each side of the center of said claim. The general course of the lode deposit and premises is from the West to the East

The claim is situated and located in the Copper Basin Mining District, in Yavapai County in the State of Arizona, about Eight Miles in a Southwestely direction from Prescott, Arizona In Section 30 T 13 N, R 3 W, G & SR. B & M.

The surface boundaries of the claim are marked upon the ground as follows:

Beginning at 2"x2"x4' Post Which Bears S68°59'E 2545 Feet From The Northwest Corner Sec. 30 T13 N, R3W, G&SR B&M

at a point in a Westerly direction 50 feet from the discovery point (at which this notice is posted), being in the center of the Westerly

end line of said claim; thence Northerly 300 feet to a 2"x2"x4' Post, being the Northwest corner of said claim; thence Easterly 1500 feet to a 2"x2"x4' Post being at the Northeast corner of said claim; thence Southerly 300 feet to a 2"x2"x4' Post at the center of the Easterly end of this claim; thence Southerly 300 feet to a 2"x2"x4' Post, being at the Southeast corner of said claim; thence Westerly 1500 feet to a 2"x2"x4' Post at the Southwest corner of said claim; thence Northerly 300 feet to the place of beginning.

Dated and posted on the grounds this 18 day of JUNE, 1970

Phelps Dodge Corp.
by George P. [Signature] Locators

BOOK 613 PAGE 423 Witness

STATE OF ARIZONA }
COUNTY OF COCHISE } ss.
Witness my hand and Official Seal

Fee \$1.00

County Recorder
Deputy

Indexed	Photostat Compared	Blotted

I hereby certify that the within instrument was filed and recorded at request of PHELPS B. L. M. AZ STATE OFFICE

OCT 19 1979

10:00 A.M.
PHOENIX, ARIZONA

Date _____
Page _____ No. _____

3-4-80

SUPPLEMENT TO LOCATION NOTICE INFORMATION

A MC 79565

The CEE BEE No. 143 LODE MINING CLAIM is owned by Phelps Dodge Corporation, whose current mailing address is Highway 92, Bisbee, Arizona, 85603. The claim was located on JUNE 18, 1970 and is situated in NW ¼, Section 30 T 13N R 3W and, NE ¼, Section 30 T 13N R 3W and, ¼, Section T R and, ¼, Section T R , Gila and Salt River Base and Meridian, in the State of Arizona.

RECEIVED
B. L. M. AZ STATE OFFICE
OCT 19 1979
10:00 A.M.
PHOENIX, ARIZONA

NORMA R. MARQUART, County Recorder
By Catherine Johnson Deputy

INDEXED MICROFILMED

Notice of Mining Location LODE CLAIM

TO ALL WHOM IT MAY CONCERN:

This Mining Claim, the name of which is the Cee Bee No. 144
Mining Claim, situate on land belonging to the United States of America, and in which there are valuable mineral deposits, was entered upon and located for the purpose of exploration and purchase by Phelps Dodge Corp.

(LOCATOR MUST INSERT EITHER "A CITIZEN OF THE UNITED STATES," OR "WHO HAS DECLARED HIS INTENTION TO BECOME A CITIZEN OF THE UNITED STATES.")
the undersigned, on the 18 day of June, 1970
The length of this claim is 1500 feet and we claim 50 feet in a Westerly direction and 1450 feet in a Easterly direction from the center of the discovery point, at which this notice is posted, lengthwise of the claim together with 300 feet in width of the surface grounds, on each side of the center of said claim. The general course of the lode deposit and premises is from the West to the East

The claim is situated and located in the Copper Basin Mining District, in Yavapai County in the State of Arizona, about Eight Miles in a Southwestely direction from Prescott, Arizona
In Section 30
T 13 N, R 3 W, G & SR. B & M.

The surface boundaries of the claim are marked upon the ground as follows:

Beginning at 2"x2" x 4' Post Which Bears S52°27'E 2815 Feet From The Northwest Corner Sec. 30 T13N, R3W, G&SRB&M at a point in a Westerly direction 50 feet from the discovery point (at which this notice is posted), being in the center of the Westerly end line of said claim; thence Northerly 300 feet to a 2"x2"x4' Post, being the Northwest corner of said claim; thence Easterly 1500 feet to a 2"x2"x4' Post being at the Northeast corner of said claim; thence Southerly 300 feet to a 2"x2"x4' Post at the center of the Easterly end of this claim; thence Southerly 300 feet to a 2"x2"x4' Post, being at the South east corner of said claim; thence Westerly 1500 feet to a 2"x2"x4' Post at the South west corner of said claim; thence Northerly 300 feet to the place of beginning.

Dated and posted on the grounds this 18 day of June, 1970

Phelps Dodge Corp.
by George P. [Signature] Locator

BOOK 613 PAGE 424 Witness

STATE OF ARIZONA }
COUNTY OF COCHISE } ss.
Witness my hand and Official Seal
County Recorder

Fee \$1.00

Indexed	Photostat Compared	Blotted

Docket

I hereby certify that the within instrument was filed and recorded at request of _____

RECEIVED
BUREAU OF STATE OFFICE

OCT 19 1979

10:00 A.M.
PHOENIX, ARIZONA

Date _____
Page _____ No. _____

3-19-80
A.M.C. 79569

SUPPLEMENT TO LOCATION NOTICE INFORMATION

A MC 79566

The CEE BEE No. 144 LODE MINING CLAIM is owned by Phelps Dodge Corporation, whose current mailing address is Highway 92, Bisbee, Arizona, 85603. The claim was located on JUNE 18, 1970 and is situated in

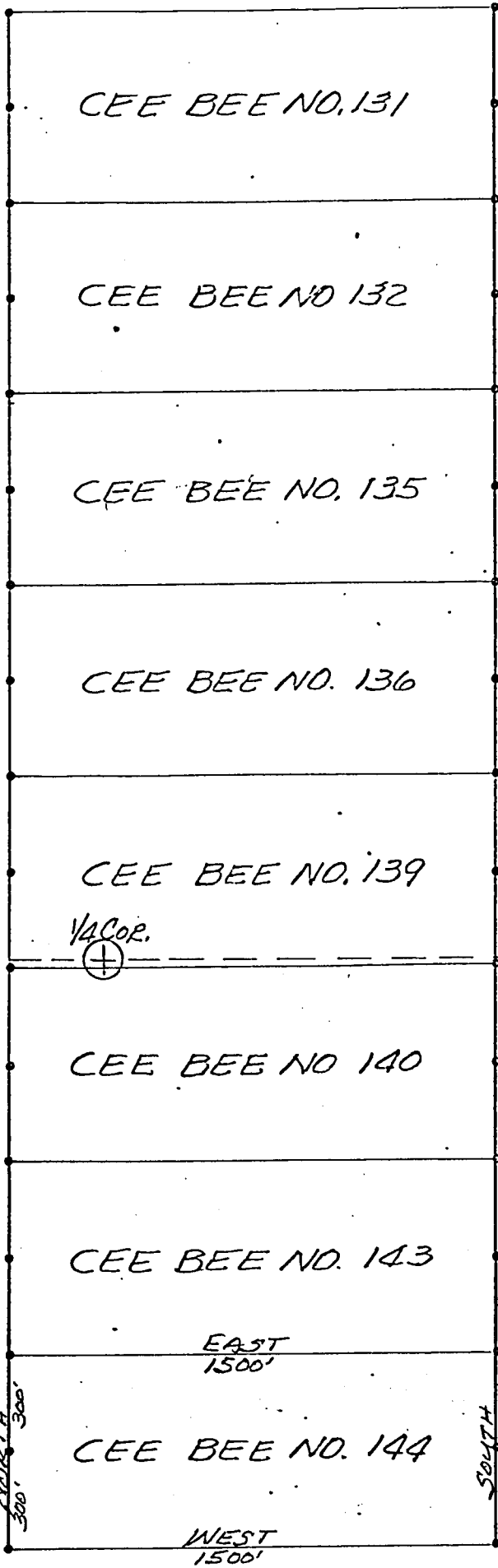
NW $\frac{1}{4}$, Section 30 T 13N R 3W and,
NE $\frac{1}{4}$, Section 30 T 13N R 3W and,
SE $\frac{1}{4}$, Section _____ T _____ R _____ and,
SW $\frac{1}{4}$, Section _____ T _____ R _____,

Gila and Salt River Base and Meridian, in the State of Arizona.

RECEIVED
B. L. M. AZ STATE OFFICE

OCT 19 1979

10:00 A.M.
PHOENIX, ARIZONA



1/4 COR. ⊕



A M C 79566

RECEIVED
B. L. M. AZ STATE OFFICE

OCT 19 1979

10:00 A.M.
PHOENIX, ARIZONA

19 20
30 29

S49° 20' W
1886'

T13N R3W
G&SRB&M

EAST
1500'

NORTH
300'

SOUTH
300'

WEST
1500'

PLAT OF
CEE BEE NO. 144
LODE MINING CLAIM

PHELPS DODGE CORPORATION
COPPER BASIN MINING DISTRICT
YAVAPAI COUNTY, ARIZONA

SCALE 1" = 500'

DATE

WITNESS my hand and official seal the day and year first above written.
NORMA R. MARQUART, County Recorder
By Catherine J. Johnson Deputy

INDEXED MICROFILMED

Notice of Mining Location

LODE CLAIM

TO ALL WHOM IT MAY CONCERN:

This Mining Claim, the name of which is the Cec Bee No. 145
Mining Claim, situate on land belonging to the United States of America, and in which there are valu-
able mineral deposits, was entered upon and located for the purpose of exploration and purchase by
Phelps Dodge Corp.

(LOCATOR MUST INSERT EITHER "A CITIZEN OF THE UNITED STATES," OR "WHO HAS DECLARED HIS INTENTION TO BECOME A CITIZEN OF THE UNITED STATES")
the undersigned, on the 18 day of June, 1970

The length of this claim is 1500 feet and we claim 50 feet in a
Easterly direction and 1450 feet in a Westerly direction from
the center of the discovery point, at which this notice is posted, lengthwise of the claim together with
300 feet in width of the surface grounds, on each side of the center of said claim. The
general course of the lode deposit and premises is from the East
to the West

The claim is situated and located in the Copper Basin Mining District, in
Yavapai County in the State of Arizona, about 9 Miles
in a Southwesterly direction from Prescott, Ariz.
In Section 30
T13 N, R3W, G & SR. B & M.

The surface boundaries of the claim are marked upon the ground as follows:

Beginning at 2"x2"x4" Post Which Bears S 52° 27' E 2815 Feet
From The North West Corner Sec. 30 T13 N, R3W, G & SR. B & M
at a point in a Easterly direction 50 feet from
the discovery point (at which this notice is posted), being in the center of the Easterly

end line of said claim; thence Southerly 300 feet to a 2"x2"x4" Post
being the Southeast corner of said claim;
thence Westerly 1500 feet to a 2"x2"x4' Post being at the
Southwest corner of said claim; thence Northerly 300 feet
to a 2"x2"x4' Post at the center of the Westerly end of this claim;
thence Northerly 300 feet to a 2"x2"x4' Post, being at the
Northwest corner of said claim; thence Easterly 1500 feet
to a 2"x2"x4' Post at the Northeast corner of said claim;
thence Southerly 300 feet to the place of beginning.

Dated and posted on the grounds this 18 day of June, 1970

Phelps Dodge Corp
by James E. [Signature] Locator(s)

BOOK 613 PAGE 425 Witness

STATE OF ARIZONA }
COUNTY OF COCHISE } ss.
Witness my hand and Official Seal
County Recorder

Fee \$1.00

I hereby certify that the within instrument was
filed and recorded _____ of

B. L. M. AZ STATE OFFICE

OCT 19 1979

Indexed	Photostat Compared	Blotted

Docket _____

Date 10:00 A.M.
PHOENIX, ARIZONA

Page _____ No. _____

SUPPLEMENT TO LOCATION NOTICE INFORMATION

A MC 79567

The CEE BEE No. 145 LODE MINING CLAIM is owned by Phelps Dodge Corporation, whose current mailing address is Highway 92, Bisbee, Arizona, 85603. The claim was located on JUNE 18, 1970 and is situated in NW ¼, Section 30 T13N R3W and, ¼, Section T R and, ¼, Section T R and, ¼, Section T R , Gila and Salt River Base and Meridian, in the State of Arizona.

RECEIVED
B. L. M. AZ STATE OFFICE
OCT 19 1979
10:00 A.M.
PHOENIX, ARIZONA

N
A M C 79587

CEE BEE NO. 130

CEE BEE NO. 133

CEE BEE NO. 134

CEE BEE NO. 137-A

CEE BEE NO. 138-A

CEE BEE NO. 141-A

CEE BEE NO. 142-A

CEE BEE NO. 145

EAST
1500'

NORTH
300'

SOUTH
300'

WEST
7500'

1
12

19
30

R4W R3W
T13N
G&SRBAM

SECTION
19

RECEIVED
B. L. M. AZ STATE OFFICE
OCT 19 1979
J. EDU A. W.
PHOENIX, ARIZONA

PLAT OF
CEE BEE NO. 145
LODE MINING CLAIM

PHELPS DODGE CORPORATION
COPPER BASIN MINING DISTRICT
YAVAPAI COUNTY, ARIZONA

SCALE 1"=500'
DATE

INDEXED

Notice of Mining Location
LODE CLAIM

TO ALL WHOM IT MAY CONCERN:

This Mining Claim, the name of which is the Cec Bee No. 146
 Mining Claim, situate on land belonging to the United States of America, and in which there are valuable mineral deposits, was entered upon and located for the purpose of exploration and purchase by
Phelps Dodge Corp.

(LOCATOR MUST INSERT EITHER "A CITIZEN OF THE UNITED STATES," OR "WHO HAS DECLARED HIS INTENTION TO BECOME A CITIZEN OF THE UNITED STATES.")
 the undersigned, on the 18 day of June, 1970
 The length of this claim is 1500 feet and we claim 50 feet in a Easterly direction and 1450 feet in a Westerly direction from the center of the discovery point, at which this notice is posted, lengthwise of the claim together with 300 feet in width of the surface grounds, on each side of the center of said claim. The general course of the lode deposit and premises is from the East to the West

The claim is situated and located in the Copper Basin Mining District, in Yavapai County in the State of Arizona, about 9 Miles in a Southwesterly direction from Prescott, Ariz.
In Section 30
T 13 N, R 3 W, G & S R. B & M.

The surface boundaries of the claim are marked upon the ground as follows:
 Beginning at 2"x2"x4" Post Which Bears S48°28'E 3180 Feet
From The North West Corner Sec. 30 T13 N, R3 W, G & S R. B & M
 at a point in a Easterly direction 50 feet from the discovery point (at which this notice is posted), being in the center of the Easterly

end line of said claim; thence Southerly 300 feet to a 2"x2"x4" Post, being the Southeast corner of said claim; thence Westerly 1500 feet to a 2"x2"x4' Post being at the Southwest corner of said claim; thence Northerly 300 feet to a 2"x2"x4' Post at the center of the Westerly end of this claim; thence Northerly 300 feet to a 2"x2"x4' Post, being at the North West corner of said claim; thence Easterly 1500 feet to a 2"x2"x4' Post at the North east corner of said claim; thence Southerly 300 feet to the place of beginning.

Dated and posted on the grounds this 18 day of June, 1970

Phelps Dodge Corp
 by [Signature] Locator(s)

BOOK 613 PAGE 426

Witness

STATE OF ARIZONA }
 COUNTY OF COCHISE } ss.
 Witness my hand and Official Seal

 County Recorder

Fee \$1.00

I hereby certify that the within instrument was filed and recorded at the request of
 RECEIVED
 B. L. M. AZ STATE OFFICE

OCT 19 1979

Indexed	Photostat Compared	Blotted

Date 10:00 A.M.
PHOENIX, ARIZONA
 Docket _____ Page _____ No. _____

A MC 79568

SUPPLEMENT TO LOCATION NOTICE INFORMATION

The CEE BEE No. 146 LODE MINING CLAIM is owned by Phelps Dodge Corporation, whose current mailing address is Highway 92, Bisbee, Arizona, 85603. The claim was located on JUNE 18, 1970 and is situated in NW 1/4, Section 30 T13N R3W and, 1/4, Section T R and, 1/4, Section T R and, 1/4, Section T R , Gila and Salt River Base and Meridian, in the State of Arizona.

RECEIVED
B. L. M. AZ STATE OFFICE

OCT 19 1979

10:00 A.M.
PHOENIX, ARIZONA

NORMA R. MARQUART, County Recorder
By _____ Deputy

INDEXED

Notice of Mining Location LODE CLAIM

TO ALL WHOM IT MAY CONCERN:

This Mining Claim, the name of which is the Cee Bee No. 147
Mining Claim, situate on land belonging to the United States of America, and in which there are valuable mineral deposits, was entered upon and located for the purpose of exploration and purchase by Phelps Dodge Corp.

(LOCATOR MUST INSERT EITHER "A CITIZEN OF THE UNITED STATES," OR "WHO HAS DECLARED HIS INTENTION TO BECOME A CITIZEN OF THE UNITED STATES.")
the undersigned, on the 18 day of June, 1970

The length of this claim is 1500 feet and we claim 50 feet in a Westerly direction and 1450 feet in a Easterly direction from the center of the discovery point, at which this notice is posted, lengthwise of the claim together with 300 feet in width of the surface grounds, on each side of the center of said claim. The general course of the lode deposit and premises is from the West to the East

The claim is situated and located in the Copper Basin Mining District, in Yavapai County in the State of Arizona, about Eight Miles in a Southwestely direction from Prescott, Arizona
In Section 30
T 13 N, R 3 W, G & SR. B & M.

The surface boundaries of the claim are marked upon the ground as follows:

Beginning at 2"x2"x4' Post Which Bears S48°28'E 3180 Feet From The Northwest Corner Sec. 30 T13 N, R3W, G&SR B&M at a point in a Westerly direction 50 feet from the discovery point (at which this notice is posted), being in the center of the Westerly end line of said claim; thence Northerly 300 feet to a 2"x2"x4' Post, being the Northwest corner of said claim; thence Easterly 1500 feet to a 2"x2"x4' Post being at the Northeast corner of said claim; thence Southerly 300 feet to a 2"x2"x4' Post at the center of the Easterly end of this claim; thence Southerly 300 feet to a 2"x2"x4' Post, being at the Southeast corner of said claim; thence Westerly 1500 feet to a 2"x2"x4' Post at the Southwest corner of said claim; thence Northerly 300 feet to the place of beginning.

Dated and posted on the grounds this 18 day of June, 1970

Phelps Dodge Corp.
by George P. [Signature] Locators

BOOK 613 PAGE 427 Witness

STATE OF ARIZONA }
COUNTY OF COCHISE } ss.
Witness my hand and Official Seal _____
County Recorder
Deputy

Fee \$1.00

I hereby certify that the within instrument was filed and recorded at request of

RECEIVED
BLM STATE OFFICE
OCT 19 1970

10:10 A.M.
FEBRUARY ARIZONA

Indexed	Photostat Compared	Blotted

Date _____ Page _____ No. _____

SUPPLEMENT TO LOCATION NOTICE INFORMATION

A MC 79569

The CEE BEE No. 147 LODE MINING CLAIM is owned by Phelps Dodge Corporation, whose current mailing address is Highway 92, Bisbee, Arizona, 85603. The claim was located on JUNE 18, 1970 and is situated in _____ NW $\frac{1}{4}$, Section 30 T 13N R 3W and, _____ NE $\frac{1}{4}$, Section 30 T 13N R 3W and, _____ $\frac{1}{4}$, Section _____ T _____ R _____ and, _____ $\frac{1}{4}$, Section _____ T _____ R _____, Gila and Salt River Base and Meridian, in the State of Arizona.

RECEIVED
B. L. M. AZ STATE OFFICE

OCT 19 1979

10:00 A.M.
PHOENIX, ARIZONA

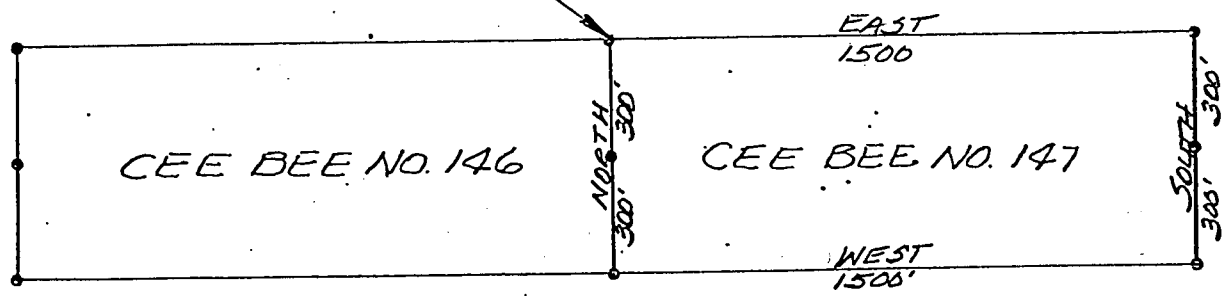


A MC 79569

19
30

1/4 COR.
⊕

S 52° 51' E
3015'



T13N R3W
G&SRB&M

RECEIVED
 B. L. M. AZ STATE OFFICE
 OCT 19 1979
 10:00 A.M.
 PHOENIX, ARIZONA

PLAT OF
 CEE BEE NO. 147
 LODE MINING CLAIM

PHELPS DODGE CORPORATION
 COPPER BASIN MINING DISTRICT
 YAVAPAI COUNTY, ARIZONA

SCALE 1" = 500'
 DATE

3-19-80

NORMA R. MARQUART, County Recorder
By Catherine J. [Signature] Deputy

MICROFILMED

INDEXED

Notice of Mining Location

LODE CLAIM

TO ALL WHOM IT MAY CONCERN:

This Mining Claim, the name of which is the Cee Bee No. 148
Mining Claim, situate on land belonging to the United States of America, and in which there are valu-
able mineral deposits, was entered upon and located for the purpose of exploration and purchase by
Phelps Dodge Corp.

(LOCATOR MUST INSERT EITHER "A CITIZEN OF THE UNITED STATES," OR "WHO HAS DECLARED HIS INTENTION TO BECOME A CITIZEN OF THE UNITED STATES.")
the undersigned, on the 17 day of June, 1970

The length of this claim is 1500 feet and we claim 50 feet in a
Southerly direction and 1450 feet in a Northerly direction from
the center of the discovery point, at which this notice is posted, lengthwise of the claim together with
300 feet in width of the surface grounds, on each side of the center of said claim. The
general course of the lode deposit and premises is from the South
to the North

The claim is situated and located in the Copper Basin Mining District, in
Yavapai County in the State of Arizona, about Nine Miles
in a Southwesterly direction from Prescott, Arizona
In Section 19
T 13 N, R 3 W, G & SR. B & M.

The surface boundaries of the claim are marked upon the ground as follows:

Beginning at 2"x2"x4' Post Which Bears N 21° 49' E 1575 Feet
From The Southwest Corner Sec. 19 T 13 N, R 3 W, G & SR. B & M.
at a point in a Southerly direction 50 feet from
the discovery point (at which this notice is posted), being in the center of the Southerly

end line of said claim; thence Westerly 300 feet to a 2"x2"x4'
Post, being the Southwest corner of said claim;
thence Northerly 1500 feet to a 2"x2"x4' Post being at the
Northwest corner of said claim; thence Easterly 300 feet
to a 2"x2"x4' Post at the center of the Northerly end of this claim;
thence Easterly 300 feet to a 2"x2"x4' Post, being at the
North east corner of said claim; thence Southerly 1500 feet
to a 2"x2"x4' Post at the South east corner of said claim;
thence Westerly 300 feet to the place of beginning.

Dated and posted on the grounds this 17 day of June, 1970.

Phelps Dodge Corp.
By [Signature] Locator(s)

BOOK 613 PAGE 428 Witness

STATE OF ARIZONA }
COUNTY OF COCHISE } ss.
Witness my hand and Official Seal
County Recorder

Fee \$1.00

I hereby certify that the within instrument was
filed and recorded at request of

OCT 19 1979

10:00 A.M.

PHOENIX, ARIZONA

Indexed	Photostat Compared	Blotted

Date _____
Page _____ No. _____

A M C 79570

SUPPLEMENT TO LOCATION NOTICE INFORMATION

A M C 79570

The CEE, BEE No. 148 LODE MINING CLAIM is owned by Phelps Dodge Corporation, whose current mailing address is Highway 92, Bisbee, Arizona, 85603. The claim was located on JUNE 17, 1970 and is situated in NW $\frac{1}{4}$, Section 19 T 13N R 3W and, SW $\frac{1}{4}$, Section 19 T 13N R 3W and, $\frac{1}{4}$, Section _____ T _____ R _____ and, $\frac{1}{4}$, Section _____ T _____ R _____, Gila and Salt River Base and Meridian, in the State of Arizona.

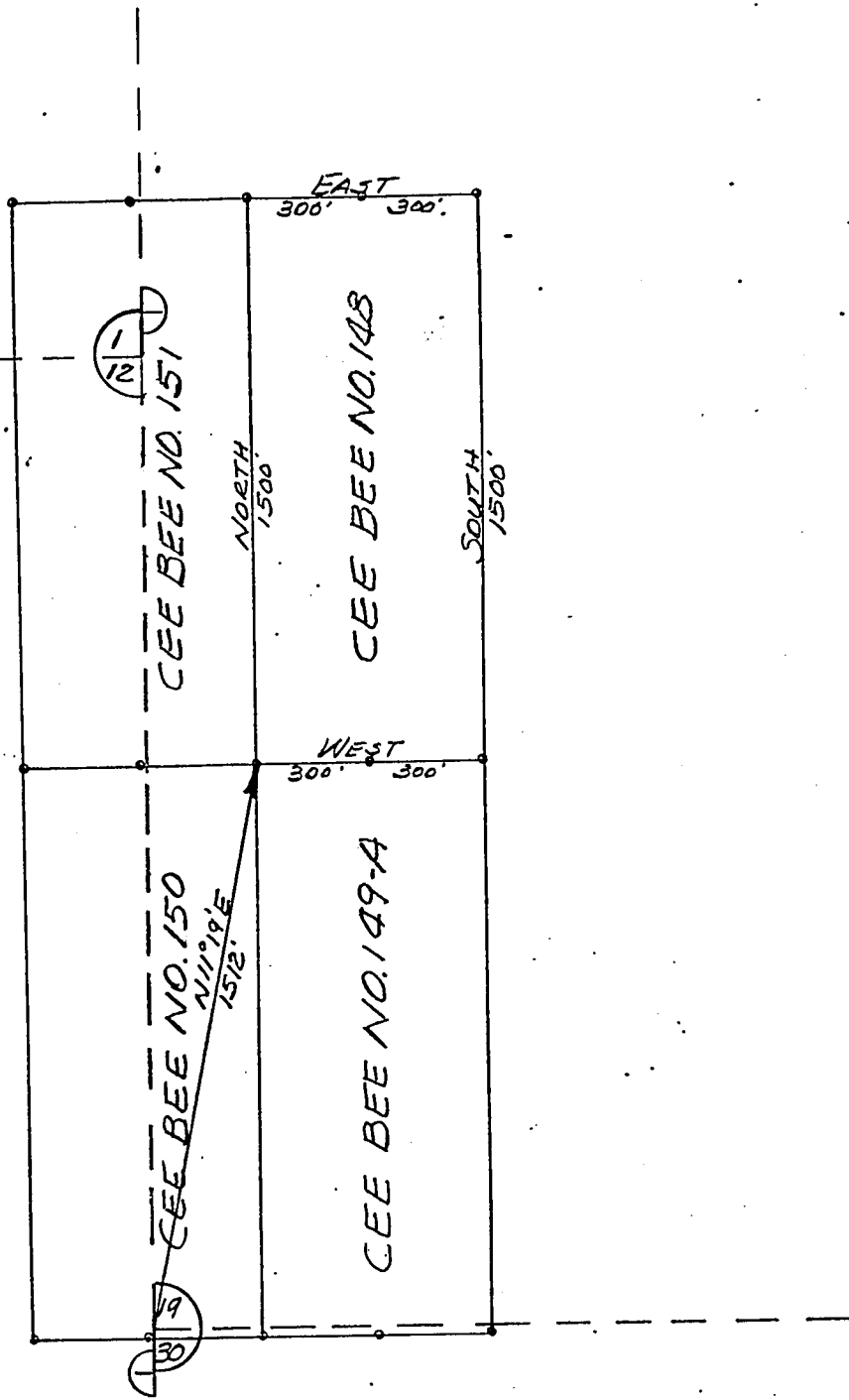
RECEIVED
B. L. M. AZ STATE OFFICE

OCT 19 1979

10:00 A.M.
PHOENIX, ARIZONA



A MC 7957 D



R4W R3W T13N
G&SRB&M

RECEIVED
B. L. M. AZ STATE OFFICE

OCT 19 1979

1000 A.M.
PHOENIX, ARIZONA

PLAT OF
CEE BEE NO. 148
LODE MINING CLAIM

PHELPS DODGE CORPORATION
COPPER BASIN MINING DISTRICT
YAVAPAI COUNTY, ARIZONA

SCALE 1" = 500'
DATE

I do hereby certify that the within _____ filed and recorded at the request of _____

on Aug 18 A.D., 1970 _____ o'clock _____ Official Records

Page 429 Records of Yavapai County, Arizona.


WITNESS my hand and official seal the day and year first above written.

NORMA R. MARQUART, County Recorder

By Catherine Johnson Deputy

MICROFILMED

INDEXED



Notice of Mining Location

LODE CLAIM

TO ALL WHOM IT MAY CONCERN:

This Mining Claim, the name of which is the Cee Bee No. 149 Mining Claim, situate on land belonging to the United States of America, and in which there are valuable mineral deposits, was entered upon and located for the purpose of exploration and purchase by Phelps Dodge Corp.

(LOCATOR MUST INSERT EITHER "A CITIZEN OF THE UNITED STATES," OR "WHO HAS DECLARED HIS INTENTION TO BECOME A CITIZEN OF THE UNITED STATES.")

the undersigned, on the 17 day of JUNE, 1970

The length of this claim is 1500 feet and we claim 50 feet in a Northerly direction and 1450 feet in a Southerly direction from the center of the discovery point, at which this notice is posted, lengthwise of the claim together with 300 feet in width of the surface grounds, on each side of the center of said claim. The general course of the lode deposit and premises is from the North to the South

The claim is situated and located in the Copper Basin Mining District, in Yavapai County in the State of Arizona, about 9 Miles in a South westerly direction from Prescott, Arizona.
In Section 19 & 30
T 13 N, R 3 W, G & S. R. B & M.

The surface boundaries of the claim are marked upon the ground as follows:

Beginning at 2"x2"x4' Post, Which Bears N 21° 49' E 1575 Feet
From The South West Corner Sec. 19 T 13 N, R 3 W, G & S. R. B & M.

at a point in a Northerly direction 50 feet from the discovery point (at which this notice is posted), being in the center of the Northerly

end line of said claim; thence Easterly 300 feet to a 2"x2"x4' Post, being the North east corner of said claim;

thence Southerly 1500 feet to a 2"x2"x4' Post being at the South east corner of said claim; thence Westerly 300 feet

to a 2"x2"x4' Post at the center of the Southerly end of this claim; thence Westerly 300 feet to a 2"x2"x4' Post, being at the South west corner of said claim; thence Northerly 1500 feet

to a 2"x2"x4' Post at the North west corner of said claim; thence Easterly 300 feet to the place of beginning.

Dated and posted on the grounds this 17 day of JUNE, 1970

Phelps Dodge Corp.
by George J. [Signature] (Locator)

BOOK 613 PAGE 429

Witness

STATE OF ARIZONA }
COUNTY OF COCHISE } ss.

Witness my hand and Official Seal

Fee \$1.00

County Recorder

Deputy

Indexed	Photostat Compared	Blotted
---------	--------------------	---------

Docket

I hereby certify that the within instrument was filed and recorded at request of

RECEIVED
OIL & M. AZ STATE OFFICE

OCT 18 1970

Date

10/18/70
PHOENIX ARIZONA

Page

No.

SUPPLEMENT TO LOCATION NOTICE INFORMATION

The CEE BEE No. 149 -LODE MINING CLAIM is owned by Phelps Dodge Corporation, whose current mailing address is Highway 92, Bisbee, Arizona, 85603. The claim was located on June 17, 1970 and is situated in

SW $\frac{1}{4}$, Section 19 T 13N R 3W and,
NW $\frac{1}{4}$, Section 30 T 13N R 3W and,
 $\frac{1}{4}$, Section _____ T _____ R _____ and,
 $\frac{1}{4}$, Section _____ T _____ R _____,

Gila and Salt River Base and Meridian, in the State of Arizona.

RECEIVED
B. L. M. AZ STATE OFFICE

OCT 19 1979

10:00 A.M.
PHOENIX, ARIZONA

A MC 79571

I do hereby certify that the within instrument was filed and recorded at the request of Phelps Dodge Corp. on Aug 14 1970 8:05 o'clock

Page 430 Records of Yavapai County, Arizona.

WITNESS my hand and official seal the day and year first above written.

NORMA R. MARQUART, County Recorder

By: [Signature] Deputy

INDEXED

MICROFILMED

Notice of Mining Location

LODE CLAIM

TO ALL WHOM IT MAY CONCERN:

This Mining Claim, the name of which is the Cee Bee No. 150 Mining Claim, situate on land belonging to the United States of America, and in which there are valuable mineral deposits, was entered upon and located for the purpose of exploration and purchase by Phelps Dodge Corp.

(LOCATOR MUST INSERT EITHER "A CITIZEN OF THE UNITED STATES," OR "WHO HAS DECLARED HIS INTENTION TO BECOME A CITIZEN OF THE UNITED STATES.") the undersigned, on the 17 day of June, 1970

The length of this claim is 1500 feet and we claim 50 feet in a Northerly direction and 1450 feet in a Southerly direction from the center of the discovery point, at which this notice is posted, lengthwise of the claim together with 300 feet in width of the surface grounds, on each side of the center of said claim. The general course of the lode deposit and premises is from the North to the South

The claim is situated and located in the Copper Basin Mining District, in Yavapai County in the State of Arizona, about 9 Miles in a South westerly direction from Prescott, Arizona. In Section 19 & 30 T 13 N, R 3 W, G & S. R. B & M.

The surface boundaries of the claim are marked upon the ground as follows:

Beginning at 2"x2"x4" Post, Which Bears N0°07'E 1470 Feet From The South West Corner Sec. 19 T 13 N, R 3 W, G & S. R. B & M.

at a point in a Northerly direction 50 feet from the discovery point (at which this notice is posted), being in the center of the Northerly

end line of said claim; thence Easterly 300 feet to a 2"x2"x4" Post, being the North east corner of said claim; thence Southerly 1500 feet to a 2"x2"x4" Post being at the South east corner of said claim; thence Westerly 300 feet to a 2"x2"x4" Post at the center of the Southerly end of this claim; thence Westerly 300 feet to a 2"x2"x4" Post, being at the South west corner of said claim; thence Northerly 1500 feet to a 2"x2"x4" Post at the North west corner of said claim; thence Easterly 300 feet to the place of beginning.

Dated and posted on the grounds this 17 day of June, 1970

Phelps Dodge Corp. by [Signature] (Locate)

BOOK 613 PAGE 430

Witness

STATE OF ARIZONA } ss. COUNTY OF COCHISE }

Witness my hand and Official Seal

Fee \$1.00

County Recorder

Deputy

Table with 3 columns: Indexed, Photostat Compared, Blotted

Docket

I hereby certify that the within instrument was filed and recorded at request of

BILL W. AZ STATE OFFICE

OCT 19 1979

Date

Page

No.

A MC 79572

SUPPLEMENT TO LOCATION NOTICE INFORMATION

The CEE BEE No. 150 LODE MINING CLAIM is owned by Phelps Dodge Corporation, whose current mailing address is Highway 92, Bisbee, Arizona, 85603. The claim was located on JUNE 17, 1970 and is situated in NE 1/4, Section 12 T 13N R 4W and, SW 1/4, Section 19 T 13N R 3W and, NW 1/4, Section 30 T 13N R 3W and, 1/4, Section T R , Gila and Salt River Base and Meridian, in the State of Arizona.

RECEIVED
B. L. M. AZ STATE OFFICE
OCT 19 1979
10:00 A.M.
PHOENIX, ARIZONA

I do hereby certify that the within instrument filed and recorded at the request of Phelps Dodge Corp on Aug 14 A.M. 8:05 o'clock M. 613 Official Records

Page 431, Records of Yavapai County, Arizona.

WITNESS my hand and official seal the day and year first above written.

NORMA R. MARQUART, County Recorder

By [Signature] Deputy

INDEXED

MICROFILMED

Notice of Mining Location

LODE CLAIM

TO ALL WHOM IT MAY CONCERN:

This Mining Claim, the name of which is the Cee Bee No. 151 Mining Claim, situate on land belonging to the United States of America, and in which there are valuable mineral deposits, was entered upon and located for the purpose of exploration and purchase by Phelps Dodge Corp.

(LOCATOR MUST INSERT EITHER "A CITIZEN OF THE UNITED STATES," OR "WHO HAS DECLARED HIS INTENTION TO BECOME A CITIZEN OF THE UNITED STATES.")

the undersigned, on the 17 day of June, 1970

The length of this claim is 1500 feet and we claim 50 feet in a Southerly direction and 1450 feet in a Northerly direction from the center of the discovery point, at which this notice is posted, lengthwise of the claim together with 300 feet in width of the surface grounds, on each side of the center of said claim. The general course of the lode deposit and premises is from the South to the North

The claim is situated and located in the Copper Basin Mining District, in Yavapai County in the State of Arizona, about NINE Miles in a Southwesterly direction from Prescott, Arizona In Section 19 T 13 N, R 3 W, G & SR. B & M.

The surface boundaries of the claim are marked upon the ground as follows:

Beginning at 2"x2"x4' Post Which Bears N0°07'E 1470 Feet From The Southwest Corner Sec. 19 T13 N, R3W, G & SR. B & M.

at a point in a Southerly direction 50 feet from the discovery point (at which this notice is posted), being in the center of the Southerly

end line of said claim; thence Westerly 300 feet to a 2"x2"x4' Post, being the Southwest corner of said claim; thence Northerly 1500 feet to a 2"x2"x4' Post being at the Northwest corner of said claim; thence Easterly 300 feet to a 2"x2"x4' Post at the center of the Northerly end of this claim; thence Easterly 300 feet to a 2"x2"x4' Post, being at the North east corner of said claim; thence Southerly 1500 feet to a 2"x2"x4' Post at the South east corner of said claim; thence Westerly 300 feet to the place of beginning.

Dated and posted on the grounds this 17 day of June, 1970

Phelps Dodge Corp
By [Signature] Locators

BOOK 613 PAGE 431 Witness

STATE OF ARIZONA } ss.
COUNTY OF COCHISE }

Witness my hand and Official Seal

Fee \$1.00

County Recorder

Deputy

Indexed	Photostat Compared	Blotted

Docket

Date

Page

No.

I hereby certify that the within instrument was filed and recorded at request of Phelps Dodge Corp

RECEIVED
BUREAU OF STATE OFFICE

OCT 19 1979

10:00 A.M.
TUCSON, ARIZONA

A MC 79573

SUPPLEMENT TO LOCATION NOTICE INFORMATION

The CEE BEE No. 151 LODE MINING CLAIM is owned by Phelps Dodge Corporation, whose current mailing address is Highway 92, Bisbee, Arizona, 85603. The claim was located on JUNE 17, 1970 and is situated in SE 1/4, Section 1 T 13N R 4W and, NE 1/4, Section 12 T 13N R 4W and, NW 1/4, Section 19 T 13N R 3W and, SW 1/4, Section 19 T 13N R 3W, Gila and Salt River Base and Meridian, in the State of Arizona.

RECEIVED
B. L. M. AZ STATE OFFICE
OCT 19 1979
10:00 A.M.
PHOENIX, ARIZONA

Notice of Mining Location

LODE CLAIM

TO ALL WHOM IT MAY CONCERN:

This Mining Claim, the name of which is the Cee Bee No. 152
 Mining Claim, situate on land belonging to the United States of America, and in which there are valu-
 able mineral deposits, was entered upon and located for the purpose of exploration and purchase by
Phelps Dodge Corp.

(LOCATOR MUST INSERT EITHER "A CITIZEN OF THE UNITED STATES," OR "WHO HAS DECLARED HIS INTENTION TO BECOME A CITIZEN OF THE UNITED STATES."
 the undersigned, on the 19 day of June, 1970
 The length of this claim is 1500 feet and we claim 50 feet in a
Southerly direction and 1450 feet in a Northerly direction from
 the center of the discovery point, at which this notice is posted, lengthwise of the claim together with
300 feet in width of the surface grounds, on each side of the center of said claim. The
 general course of the lode deposit and premises is from the South
 to the North

The claim is situated and located in the Copper Basin Mining District, in
Yavapai County in the State of Arizona, about Nine Miles
 in a Southwesterly direction from Prescott, Arizona
In Section 20
T 13 N, R 3 W, G & S R. B & M.

The surface boundaries of the claim are marked upon the ground as follows:
 Beginning at 2"x2"x4' Post Which Bears S 17° 51' E 2260 Feet
From The Northwest Corner Sec. 20 T 13 N, R 3 W, G & S R. B & M.
 at a point in a Southerly direction 50 feet from
 the discovery point (at which this notice is posted), being in the center of the Southerly
 end line of said claim; thence Westerly 300 feet to a 2"x2"x4'
Post, being the Southwest corner of said claim;
 thence Northerly 1500 feet to a 2"x2"x4' Post being at the
Northwest corner of said claim; thence Easterly 300 feet
 to a 2"x2"x4' Post at the center of the Northerly end of this claim;
 thence Easterly 300 feet to a 2"x2"x4' Post, being at the
North east corner of said claim; thence Southerly 1500 feet
 to a 2"x2"x4' Post at the South east corner of said claim;
 thence Westerly 300 feet to the place of beginning.

Dated and posted on the grounds this 19 day of June, 1970
Phelps Dodge Corp.
 by George E. [Signature] Locator

BOOK 613 PAGE 432 Witness

STATE OF ARIZONA } ss.
 COUNTY OF COCHISE }
 Witness my hand and Official Seal

 County Recorder

Fee \$1.00

I hereby certify that the within instrument was
 filed and recorded at request of
RECEIVED
B.L.M. AZ STATE OFFICE

OCT 19 1979

10:00 A.M.

PHOENIX, ARIZONA

Indexed	Photostat Compared	Blotted

Date _____
 Page _____ No. _____

Docket _____

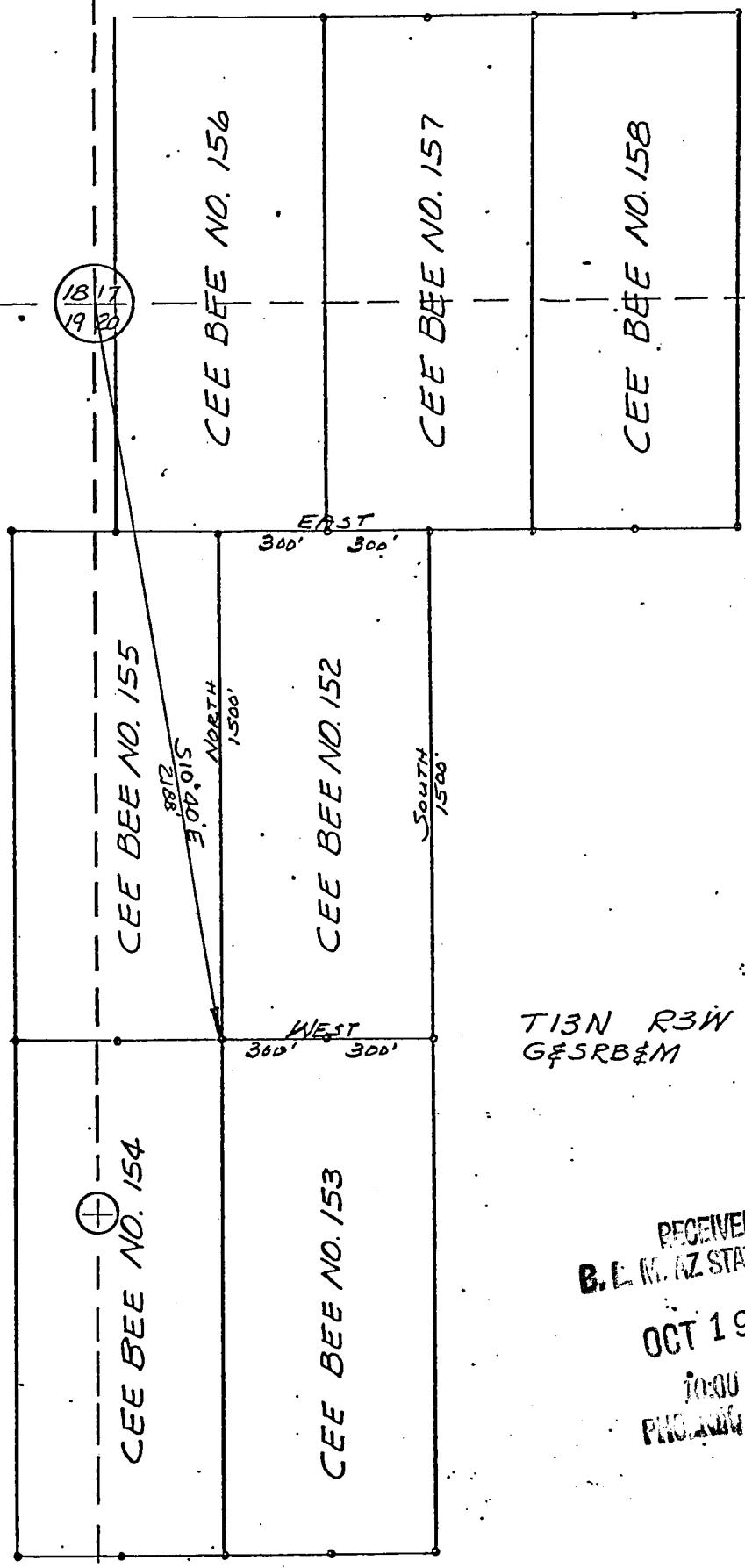
A MC 79574

SUPPLEMENT TO LOCATION NOTICE INFORMATION

The CEE BEE No. 152 LODE MINING CLAIM is owned by Phelps Dodge Corporation, whose current mailing address is Highway 92, Bisbee, Arizona, 85603. The claim was located on JUNE 19, 1970 and is situated in NW $\frac{1}{4}$, Section 20 T 13N R 3W and, $\frac{1}{4}$, Section _____ T _____ R _____ and, $\frac{1}{4}$, Section _____ T _____ R _____ and, $\frac{1}{4}$, Section _____ T _____ R _____, Gila and Salt River Base and Meridian, in the State of Arizona.

RECEIVED
B. L. M. AZ STATE OFFICE
OCT 19 1979
10:00 A.M.
PHOENIX, ARIZONA

N
A M C 7957A



T13N R3W
G&SRB&M

RECEIVED
B. L. W. AZ STATE OFFICE
OCT 19 1979
10:30 A.M.
PHOENIX, ARIZONA

PLAT OF
CEE BEE NO. 152
LODE MINING CLAIM

PHELPS DODGE CORPORATION
COPPER BASIN MINING DISTRICT
YAVAPAI COUNTY, ARIZONA

SCALE 1"=500'
DATE

I do hereby certify that the within instrument filed and recorded at the request of

on Aug 14 1970 at 8:05 o'clock in Book 613 Page 433 Official Records

Page 433, Records of Yavapai County, Arizona.

WITNESS my hand and official seal the day and year first above written.

NORMA R. MARQUART, County Recorder

By Catherine J. Johnson Deputy

INDEXED

MICROFILMED

Notice of Mining Location

LODE CLAIM

TO ALL WHOM IT MAY CONCERN:

This Mining Claim, the name of which is the Cee Bee No. 153

Mining Claim, situate on land belonging to the United States of America, and in which there are valuable mineral deposits, was entered upon and located for the purpose of exploration and purchase by

Phelps Dodge Corp.

(LOCATOR MUST INSERT EITHER "A CITIZEN OF THE UNITED STATES," OR "WHO HAS DECLARED HIS INTENTION TO BECOME A CITIZEN OF THE UNITED STATES.")

the undersigned, on the 19 day of JUNE, 1970

The length of this claim is 1500 feet and we claim 50 feet in a Northerly direction and 1450 feet in a Southerly direction from the center of the discovery point, at which this notice is posted, lengthwise of the claim together with 300 feet in width of the surface grounds, on each side of the center of said claim. The general course of the lode deposit and premises is from the North to the South

The claim is situated and located in the Copper Basin Mining District, in Yavapai County in the State of Arizona, about 8 Miles in a Southwesterly direction from Prescott, Arizona.
In Section 20
T 13 N, R 3 W, G & S. R. B & M.

The surface boundaries of the claim are marked upon the ground as follows:

Beginning at 2"x2"x4' Post Which Bears S 17° 51' E 2260 Feet
From The North West Corner Sec. 20 T 13 N, R 3 W, G & S. R. B & M.

at a point in a Northerly direction 50 feet from the discovery point (at which this notice is posted), being in the center of the Northerly

end line of said claim; thence Easterly 300 feet to a 2"x2"x4' Post, being the North east corner of said claim; thence Southerly 1500 feet to a 2"x2"x4' Post being at the South east corner of said claim; thence Westerly 300 feet to a 2"x2"x4' Post at the center of the Southerly end of this claim; thence Westerly 300 feet to a 2"x2"x4' Post, being at the South west corner of said claim; thence Northerly 1500 feet to a 2"x2"x4' Post at the North west corner of said claim; thence Easterly 300 feet to the place of beginning.

Dated and posted on the grounds this 19 day of JUNE, 1970

Phelps Dodge Corp.
by George J. [Signature] (Locator)

BOOK 613 PAGE 433 Witness

STATE OF ARIZONA }
COUNTY OF COCHISE } ss.

Witness my hand and Official Seal

Fee \$1.00

County Recorder

Deputy

Indexed	Photostat Compared	Blotted

Docket

I hereby certify that the within instrument was filed and recorded at request of

RECEIVED
B.L.M. AZ STATE OFFICE

OCT 19 1979

Date 10:00 A.M.
Prescott, ARIZONA

Page No.

A.M.C. 79375

3-19-80

A M C
79575

SUPPLEMENT TO LOCATION NOTICE INFORMATION

The CEE BEE No. 153 LODE MINING CLAIM is owned by Phelps Dodge Corporation, whose current mailing address is Highway 92, Bisbee, Arizona, 85603. The claim was located on JUNE 19, 1970 and is situated in NW 1/4, Section 20 T 13N R 3W and, SW 1/4, Section 20 T 13N R 3W and, 1/4, Section T R and, 1/4, Section T R , Gila and Salt River Base and Meridian, in the State of Arizona.

RECEIVED
B. L. M. AZ STATE OFFICE
OCT 19 1979
10:00 A.M.
PHOENIX, ARIZONA

I do hereby certify that the within

mer filed and recorded at the request of

Phelps Dodge Corp
3-4-80
2-25
Official Records

on Aug 14 A 1970

970 225 o'clock

M. Book 613 Official Records

Page Y.P.P. Records of Yavapai County, Arizona.

WITNESS my hand and official seal the day and year first above written.

NORMA R. MARQUART, County Recorder

By Catherine J. Johnson Deputy

INDEXED

MICROFILMED

Notice of Mining Location

LODE CLAIM

TO ALL WHOM IT MAY CONCERN:

This Mining Claim, the name of which is the Cee Bee No. 154 Mining Claim, situate on land belonging to the United States of America, and in which there are valuable mineral deposits, was entered upon and located for the purpose of exploration and purchase by Phelps Dodge Corp.

(LOCATOR MUST INSERT EITHER "A CITIZEN OF THE UNITED STATES," OR "WHO HAS DECLARED HIS INTENTION TO BECOME A CITIZEN OF THE UNITED STATES.")

the undersigned, on the 19 day of June, 1970

The length of this claim is 1500 feet and we claim 50 feet in a Northerly direction and 1450 feet in a Southerly direction from the center of the discovery point, at which this notice is posted, lengthwise of the claim together with 300 feet in width of the surface grounds, on each side of the center of said claim. The general course of the lode deposit and premises is from the North to the South

The claim is situated and located in the Copper Basin Mining District, in Yavapai County in the State of Arizona, about Miles in a South westerly direction from Prescott, Arizona.
In Section 20 & 19
T 13 N, R 3 W, G & S. R. B & M.

The surface boundaries of the claim are marked upon the ground as follows:

Beginning at 2"x2"x4' Post, Which Bears 505° 25' E 2160 Feet
From The North West Corner Sec. 20 T 13 N, R 3 W, G & S. R. B & M.

at a point in a Northerly direction 50 feet from the discovery point (at which this notice is posted), being in the center of the Northerly

end line of said claim; thence Easterly 300 feet to a 2"x2"x4' Post, being the North east corner of said claim; thence Southerly 1500 feet to a 2"x2"x4' Post being at the South east corner of said claim; thence Westerly 300 feet to a 2"x2"x4' Post at the center of the Southerly end of this claim; thence Westerly 300 feet to a 2"x2"x4' Post, being at the South west corner of said claim; thence Northerly 1500 feet to a 2"x2"x4' Post at the North west corner of said claim; thence Easterly 300 feet to the place of beginning.

Dated and posted on the grounds this 19 day of June, 1970

Phelps Dodge Corp.
by George J. [Signature] (Locator)

BOOK 613 PAGE 434 Witness

STATE OF ARIZONA } ss.
COUNTY OF COCHISE }

Witness my hand and Official Seal

Fee \$1.00

County Recorder

Deputy

Indexed	Photostat Compared	Blotted

Docket

I hereby certify that the within instrument was filed and recorded at the request of

B. L. M. AZ STATE OFFICE

OCT 19 1979

Date

PHOENIX, ARIZONA

Page

No.

SUPPLEMENT TO LOCATION NOTICE INFORMATION

The CEE BEE No. 154 LODE MINING CLAIM is owned by Phelps Dodge Corporation, whose current mailing address is Highway 92, Bisbee, Arizona, 85603. The claim was located on JUNE 19, 1970 and is situated in NE ¼, Section 19 T 13N R 3W and, SE ¼, Section 19 T 13N R 3W and, NW ¼, Section 20 T 13N R 3W and, SW ¼, Section 20 T 13N R 3W, Gila and Salt River Base and Meridian, in the State of Arizona.

A MC 79576

RECEIVED
B. L. M. AZ STATE OFFICE

OCT 19 1979

10:00 A.M.
PHOENIX, ARIZONA

WITNESS my hand and official seal the day and year first above written.
MICROFILMED
NORMA R. MARQUART, County Recorder
By Catherine J. [Signature] Deputy

INDEXED

Notice of Mining Location LODE CLAIM

TO ALL WHOM IT MAY CONCERN:

This Mining Claim, the name of which is the Cee Bee No. 155
Mining Claim, situate on land belonging to the United States of America, and in which there are valuable mineral deposits, was entered upon and located for the purpose of exploration and purchase by
Phelps Dodge Corp.

(LOCATOR MUST INSERT EITHER "A CITIZEN OF THE UNITED STATES," OR "WHO HAS DECLARED HIS INTENTION TO BECOME A CITIZEN OF THE UNITED STATES.")
the undersigned, on the 19 day of June, 1970

The length of this claim is 1500 feet and we claim 50 feet in a Southerly direction and 1450 feet in a Northerly direction from the center of the discovery point, at which this notice is posted, lengthwise of the claim together with 300 feet in width of the surface grounds, on each side of the center of said claim. The general course of the lode deposit and premises is from the South to the North

The claim is situated and located in the Copper Basin Mining District, in Yavapai County in the State of Arizona, about Nine Miles in a Southwesterly direction from Prescott, Arizona
In Section 20
T 13 N, R 3 W, G & SR. B & M.

The surface boundaries of the claim are marked upon the ground as follows:

Beginning at 2"x2"x4' Post Which Bears 505°25'E 2160 Feet
From The Northwest Corner Sec. 20 T 13 N, R 3 W, G & SR. B & M.
at a point in a Southerly direction 50 feet from the discovery point (at which this notice is posted), being in the center of the Southerly end line of said claim; thence Westerly 300 feet to a 2"x2"x4' Post, being the Southwest corner of said claim; thence Northerly 1500 feet to a 2"x2"x4' Post being at the Northwest corner of said claim; thence Easterly 300 feet to a 2"x2"x4' Post at the center of the Northerly end of this claim; thence Easterly 300 feet to a 2"x2"x4' Post, being at the North east corner of said claim; thence Southerly 1500 feet to a 2"x2"x4' Post at the South east corner of said claim; thence Westerly 300 feet to the place of beginning.

Dated and posted on the grounds this 19 day of June, 1970

Phelps Dodge Corp.
By George P. [Signature] Locator(s)

BOOK 613 PAGE 435 Witness

STATE OF ARIZONA } ss.
COUNTY OF COCHISE }
Witness my hand and Official Seal
County Recorder

Fee \$1.00

I hereby certify that the within instrument was filed and recorded at request of
B. L. M. AZ STATE OFFICE

OCT 19 1979

10:00 A.M.
Date PHOENIX, ARIZONA

Indexed	Photostat Compared	Blotted

SUPPLEMENT TO LOCATION NOTICE INFORMATION

A MC 79577

The CEE BEE No. 155 LODE MINING CLAIM is owned by Phelps Dodge Corporation, whose current mailing address is Highway 92, Bisbee, Arizona, 85603. The claim was located on JUNE 19, 1970 and is situated in _____ NE $\frac{1}{4}$, Section 19 T 13N R 3W and, _____ NW $\frac{1}{4}$, Section 20 T 13N R 3W and, _____ $\frac{1}{4}$, Section _____ T _____ R _____ and, _____ $\frac{1}{4}$, Section _____ T _____ R _____, Gila and Salt River Base and Meridian, in the State of Arizona.

RECEIVED
B. L. M. AZ STATE OFFICE

OCT 19 1979

10:00 A.M.
PHOENIX, ARIZONA

I do hereby certify that the within instrument was filed and recorded at the request of Phelps Dodge Corp on Aug 14 A.D., 1970 at 8:05 o'clock M. Book 613 Official Records

Page 436, Records of Yavapai County, Arizona.

WITNESS my hand and official seal the day and year first above written.

INDEXED

MICROFILMED

NORMA R. MARQUART, County Recorder

By Catherine J. Johnson Deputy

Notice of Mining Location

LODE CLAIM

TO ALL WHOM IT MAY CONCERN:

This Mining Claim, the name of which is the Cee Bee No 156 Mining Claim, situate on land belonging to the United States of America, and in which there are valuable mineral deposits, was entered upon and located for the purpose of exploration and purchase by Phelps Dodge Corp.

(LOCATOR MUST INSERT EITHER "A CITIZEN OF THE UNITED STATES," OR "WHO HAS DECLARED HIS INTENTION TO BECOME A CITIZEN OF THE UNITED STATES.")

the undersigned, on the 17 day of June, 1970

The length of this claim is 1500 feet and WE claim 650 feet in a southerly direction and 850 feet in a northerly direction from the center of the discovery point, at which this notice is posted, lengthwise of the claim together with 300 feet in width of the surface grounds, on each side of the center of said claim. The general course of the lode deposit and premises is from the North to the south

The claim is situated and located in the Copper Basin Mining District, in Yavapai County in the State of Arizona, about 8 miles in a southwesterly direction from Prescott, Ariz in Sec 17 & 70 T13N R3W 6 & SR B & M.

The surface boundaries of the claim are marked upon the ground as follows:

Beginning at 7"x7"x4' post which bears N77°34'E 895 feet from southwest corner Sec 17 T13N R3W 6 & SR B & M. at a point in a northerly direction 850 feet from the discovery point (at which this notice is posted), being in the center of the north end line of said claim; thence easterly 300 feet to a 7"x7"x4' post being the north east corner of said claim; thence southerly 1500 feet to a 7"x7"x4' post being at the south east corner of said claim; thence westerly 300 feet to a 7"x7"x4' post at the center of the south end of this claim; thence westerly 300 feet to a 7"x7"x4' post being at the south west corner of said claim; thence northerly 1500 feet to a 7"x7"x4' post at the north west corner of said claim; thence easterly 300 feet to the place of beginning.

Dated and posted on the grounds this 17 day of June, 1970

Phelps Dodge Corp.
by Henry J. Gifford (locator)

BOOK 613 PAGE 436 Witness

STATE OF ARIZONA }
COUNTY OF COCHISE } ss.

Witness my hand and Official Seal

Fee \$1.00

County Recorder

Deputy

Indexed	Photostat Compared	Blotted
---------	--------------------	---------

Docket

Date

Page

No.

I hereby certify that the within instrument was filed and recorded at request of

B.L.M. AZ STATE OFFICE

OCT 19 1979

10:00 A.M.
PHOENIX, ARIZONA

A MC 79578

3-19-80

I do hereby certify that the within instrument filed and recorded at the request of

on Aug 14 A.D. 1970 at 2:05 o'clock P.M. 613 Official Records

Page 437 Records of Yavapai County, Arizona.

WITNESS my hand and official seal the day and year first above written.

NORMA R. MARQUART, County Recorder

By William J. Johnson Deputy

INDEXED

MICROFILMED

Notice of Mining Location

LODE CLAIM

TO ALL WHOM IT MAY CONCERN:

This Mining Claim, the name of which is the COPPER BASIN No 157 Mining Claim, situate on land belonging to the United States of America, and in which there are valuable mineral deposits, was entered upon and located for the purpose of exploration and purchase by Philips Dodge Corp

(LOCATOR MUST INSERT EITHER "A CITIZEN OF THE UNITED STATES," OR "WHO HAS DECLARED HIS INTENTION TO BECOME A CITIZEN OF THE UNITED STATES.") the undersigned, on the 17 day of June, 1970

The length of this claim is 1500 feet and WR claim 700 feet in a northerly direction and 1300 feet in a southerly direction from the center of the discovery point, at which this notice is posted, lengthwise of the claim together with 300 feet in width of the surface grounds, on each side of the center of said claim. The general course of the lode deposit and premises is from the north to the south

The claim is situated and located in the Copper Basin Mining District, in Yavapai Cochise County in the State of Arizona, about 8 miles in a southwesterly direction from Prescott, Ariz in Sec. 17 T13N R34W G & SR B & M

The surface boundaries of the claim are marked upon the ground as follows:

Beginning at a 7"x7"x4' post which bears N57°34'E 1745 feet from the southwest corner of Sec 17 T13N R34W G & SR B & M at a point in a northerly direction 700 feet from the discovery point (at which this notice is posted), being in the center of the north end line of said claim; thence easterly 300 feet to a 7"x7"x4' post, being the northeast corner of said claim; thence southerly 1500 feet to a 7"x7"x4' post being at the southeast corner of said claim; thence westerly 300 feet to a 7"x7"x4' post at the center of the south end of this claim; thence westerly 300 feet to a 7"x7"x4' post, being at the southwest corner of said claim; thence northerly 1500 feet to a 7"x7"x4' post at the northwest corner of said claim; thence easterly 300 feet to the place of beginning.

Dated and posted on the grounds this 17 day of June, 1970

Philips Dodge Corp
by William J. Johnson Locator(s)

BOOK 613 PAGE 437 Witness

STATE OF ARIZONA }
COUNTY OF COCHISE } ss.

Witness my hand and Official Seal

Fee \$1.00

County Recorder

Deputy

Indexed	Photostat Compared	Blotted

Docket

I hereby certify that the within instrument was filed and recorded at

B. L. M. AZ STATE OFFICE

OCT 19 1970

Date 10:00 A.M. 1970

Page _____ No. _____

3-19-80
AMC 70579

WITNESS my hand and official seal the day and year first above written.

NORMA R. MARQUART, County Recorder
By Catherine J. [Signature] Deputy

INDEXED MICROFILMED

Notice of Mining Location LODE CLAIM

TO ALL WHOM IT MAY CONCERN:

This Mining Claim, the name of which is the Cee Bee No. 158
Mining Claim, situate on land belonging to the United States of America, and in which there are valuable mineral deposits, was entered upon and located for the purpose of exploration and purchase by Phelps Dodge Corp.

(LOCATOR MUST INSERT EITHER "A CITIZEN OF THE UNITED STATES," OR "WHO HAS DECLARED HIS INTENTION TO BECOME A CITIZEN OF THE UNITED STATES.")
the undersigned, on the 17 day of June, 1970

The length of this claim is 1500 feet and we claim 50 feet in a Southerly direction and 1450 feet in a Northerly direction from the center of the discovery point, at which this notice is posted, lengthwise of the claim together with 300 feet in width of the surface grounds, on each side of the center of said claim. The general course of the lode deposit and premises is from the South to the North

The claim is situated and located in the Copper Basin Mining District, in Yavapai County in the State of Arizona, about 8 Miles in a Southwesterly direction from Prescott, Arizona.
In Sec's 17 & 20, T13N, R3W, G&SR, B&M.

The surface boundaries of the claim are marked upon the ground as follows:
Beginning at a 2"x2"x4' Post which bears S66°15'E 1660 Feet
From the Southwest Corner Sec 17, T13N, R3W, G&SR, B&M.
at a point in a Southerly direction 50 feet from the discovery point (at which this notice is posted), being in the center of the South end line of said claim; thence Westerly 300 feet to a 2"x2"x4' Post, being the Southwest corner of said claim; thence Northerly 1500 feet to a 2"x2"x4' Post being at the Northwest corner of said claim; thence Easterly 300 feet to a 2"x2"x4' Post at the center of the North end of this claim; thence Easterly 300 feet to a 2"x2"x4' Post, being at the Northeast corner of said claim; thence Southerly 1500 feet to a 2"x2"x4' Post at the South east corner of said claim; thence Westerly 300 feet to the place of beginning.

Dated and posted on the grounds this 17 day of June, 1970

Phelps Dodge Corp.
[Signature] Locator(s)

BOOK 613 PAGE 438 Witness

STATE OF ARIZONA } ss.
COUNTY OF COCHISE }
Witness my hand and Official Seal
County Recorder
Deputy

Fee \$1.00

Indexed	Photostat Compared	Blotted
---------	--------------------	---------

Docket

I hereby certify that the within instrument was filed and recorded at request of

RECEIVED
B.L.M. AZ STATE OFFICE

OCT 19 1979

Date 10:00 A.M.
Page PHOENIX ARIZONA
No.

A MC 70580


WITNESS my hand and official seal the day and year first above written.

INDEXED

MICROFILMED

NORMA R. MARQUART, County Recorder

By Catherine Johnson Deputy



3-1-8-80

Notice of Mining Location

LODE CLAIM

TO ALL WHOM IT MAY CONCERN:

This Mining Claim, the name of which is the GER. BRR No. 159 Mining Claim, situate on land belonging to the United States of America, and in which there are valuable mineral deposits, was entered upon and located for the purpose of exploration and purchase by Philips Dodge Corp.

(LOCATOR MUST INSERT EITHER "A CITIZEN OF THE UNITED STATES," OR "WHO HAS DECLARED HIS INTENTION TO BECOME A CITIZEN OF THE UNITED STATES.")

the undersigned, on the 19 day of June, 1970

The length of this claim is 1500 feet and WC claim 550 feet in a southerly direction and 950 feet in a northerly direction from the center of the discovery point, at which this notice is posted, lengthwise of the claim together with 300 feet in width of the surface grounds, on each side of the center of said claim. The general course of the lode deposit and premises is from the north to the south

The claim is situated and located in the Copper Basin Mining District, in Yavapai County in the State of Arizona, about 8 miles in a southwesterly direction from Prescott, Ariz. in Sec 17 T 13 N R 3 W G & SR B & M

The surface boundaries of the claim are marked upon the ground as follows:

Beginning at a 7"x7"x4" post which bears N 54° 71' E 7670 ft. from the southwest corner of Sec 17 T 13 N R 3 W G & SR B & M. at a point in a southerly direction 550 feet from the discovery point (at which this notice is posted), being in the center of the south end line of said claim; thence westerly 300 feet to a 7"x7"x4" post, being the southwest corner of said claim; thence northerly feet to a 7"x7"x4" post being at the northwest corner of said claim; thence easterly 300 feet to a 7"x7"x4" post at the center of the northerly end of this claim; thence easterly 300 feet to a 7"x7"x4" post, being at the northeast corner of said claim; thence southerly 1500 feet to a 7"x7"x4" post at the southwest corner of said claim; thence westerly 300 feet to the place of beginning.

Dated and posted on the grounds this 19 day of June, 1970

Philips Dodge Corp
by Charles J. [Signature] Locator(s)

BOOK 613 PAGE 439 Witness

STATE OF ARIZONA } ss.
COUNTY OF COCHISE }

Witness my hand and Official Seal

Fee \$1.00

County Recorder

Deputy

Indexed	Photostat Compared	Blotted
---------	--------------------	---------

Docket

I hereby certify that the within instrument was filed and recorded at request of

RECEIVED
B. L. M. AZ STATE OFFICE

OCT 19 1979

Date

10:00 A.M.
PHOENIX, ARIZONA

Page

No.

SUPPLEMENT TO LOCATION NOTICE INFORMATION

A M C 79581

The CEE BEE No. 159 LODE MINING CLAIM is owned by Phelps Dodge Corporation, whose current mailing address is Highway 92, Bisbee, Arizona, 85603. The claim was located on JUNE 19, 1970 and is situated in NW $\frac{1}{4}$, Section 17 T 13N R 3W and, SW $\frac{1}{4}$, Section 17 T 13N R 3W and, $\frac{1}{4}$, Section _____ T _____ R _____ and, $\frac{1}{4}$, Section _____ T _____ R _____, Gila and Salt River Base and Meridian, in the State of Arizona.

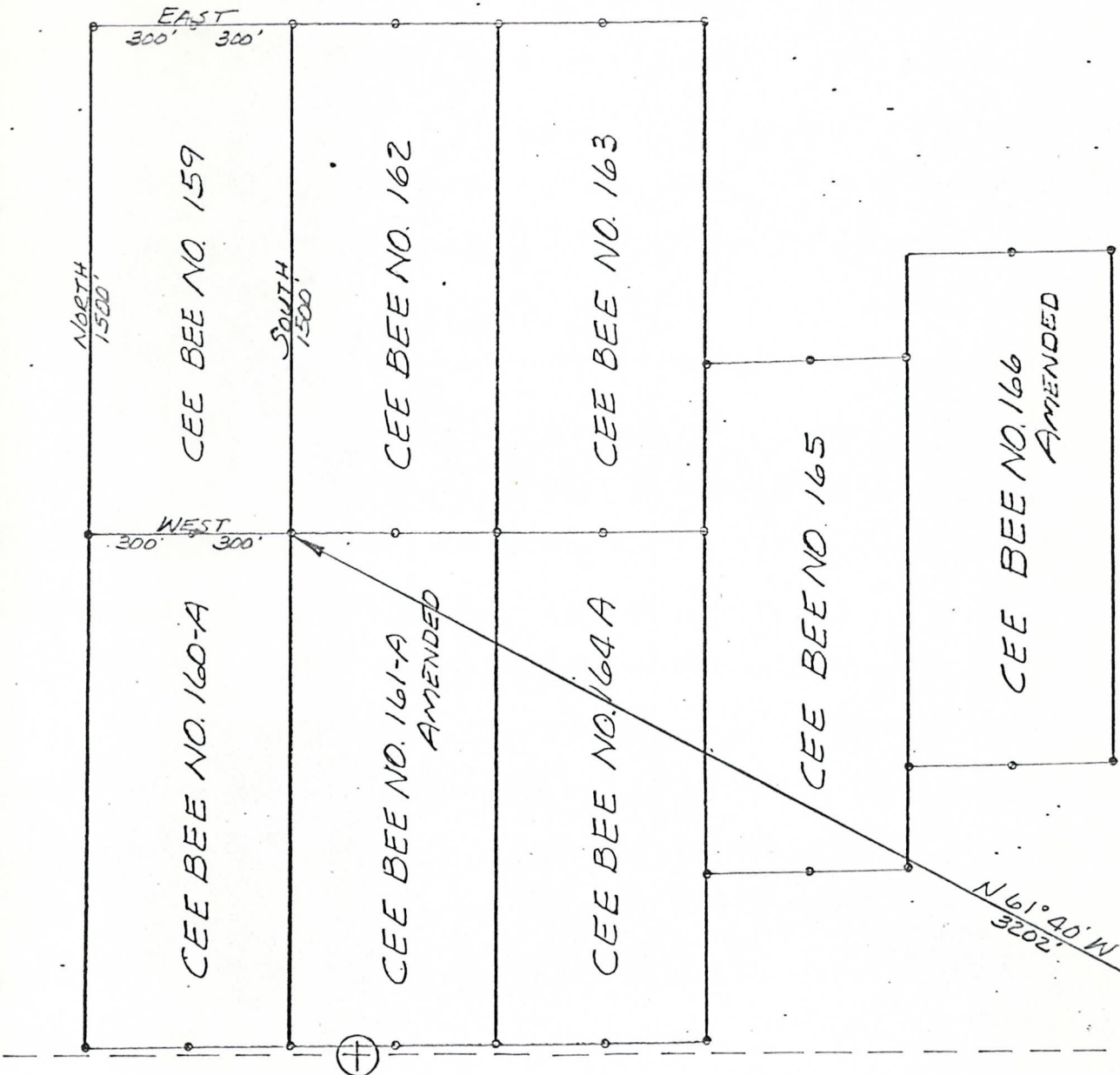
RECEIVED
B. L. M. AZ STATE OFFICE

OCT 19 1979

10:00 A.M.
PHOENIX, ARIZONA



A MC 79581



T13N R3W
G&SRB&M

RECEIVED
B. L. M. AZ STATE OFFICE

OCT 19 1979

10:00 A.M.
PHOENIX, ARIZONA

PLAT OF
CEE BEE NO. 159
LODE MINING CLAIM

PHELPS DODGE CORPORATION
COPPER BASIN MINING DISTRICT
YAVAPAI COUNTY, ARIZONA

SCALE 1" = 500

DATE

3-19-80
22

WITNESS my hand and official seal the day and year first above written.

NORMA R. MARQUART, County Recorder
By Catherine J. Johnson Deputy

INDEXED

MICROFILMED

Notice of Mining Location

LODE CLAIM

TO ALL WHOM IT MAY CONCERN:

This Mining Claim, the name of which is the COR BEE No 160
Mining Claim, situate on land belonging to the United States of America, and in which there are valu-
able mineral deposits, was entered upon and located for the purpose of exploration and purchase by
PHILIPS Dodge Corp.

(LOCATOR MUST INSERT EITHER "A CITIZEN OF THE UNITED STATES," OR "WHO HAS DECLARED HIS INTENTION TO BECOME A CITIZEN OF THE UNITED STATES.")

the undersigned, on the 17 day of JUNE, 1970

The length of this claim is 1500 feet and WE claim 700 feet in a
southerly direction and 1300 feet in a northerly direction from
the center of the discovery point, at which this notice is posted, lengthwise of the claim together with
300 feet in width of the surface grounds, on each side of the center of said claim. The
general course of the lode deposit and premises is from the north
to the south

The claim is situated and located in the COPPER BASIN Mining District, in
Yavapai ~~Cochise~~ County in the State of Arizona, about 8 miles
in a southwesterly direction from Prescott, Ariz.
in Sec 17 T13N R3W G&SR B&M.

The surface boundaries of the claim are marked upon the ground as follows:

Beginning at "xv"x4' post which bears N54° 21' E 2680 feet
from southwest corner Sec 17 T13N R3W G&SR B&M.
at a point in a northerly direction 1300 feet from
the discovery point (at which this notice is posted), being in the center of the
north south
end line of said claim; thence easterly 300 feet to a "xv"x4' post
north east, being the corner of said claim;
thence southerly 1500 feet to a "xv"x4' post being at the
south east corner of said claim; thence westerly 300 feet
to a "xv"x4' post at the center of the south end of this claim;
thence westerly 300 feet to a "xv"x4' post, being at the
south west corner of said claim; thence northerly 1500 feet
to a "xv"x4' post at the north west corner of said claim;
thence easterly 300 feet to the place of beginning.

Dated and posted on the grounds this 17 day of JUNE, 1970

PHILIPS Dodge Corp.
By Garry P. [Signature] Locators

BOOK 613 PAGE 440 Witness

STATE OF ARIZONA }
COUNTY OF COCHISE } ss.

Witness my hand and Official Seal

Fee \$1.00

County Recorder

Deputy

Indexed	Photostat Compared	Blotted

Docket

I hereby certify that the within instrument was filed and recorded at

RECEIVED
B.I.M. AZ STATE OFFICE

OCT 19 1979

Date _____
PHOENIX, ARIZONA

Page _____ No. _____

A M C 79582

SUPPLEMENT TO LOCATION NOTICE INFORMATION

The QUEE BEE No. 160 -LODE MINING CLAIM is owned by Phelps Dodge Corporation, whose current mailing address is Highway 92, Bisbee, Arizona, 85603. The claim was located on June 17, 1970 and is situated in SW 1/4, Section 17 T 13N R 3W and, 1/4, Section T R and, 1/4, Section T R and, 1/4, Section T R , Gila and Salt River Base and Meridian, in the State of Arizona.

RECEIVED
B. L. M. AZ STATE OFFICE
OCT 19 1979
7000 A.M.
PHOENIX, ARIZONA

NORMA R. MARQUART, County Recorder
By Catherine J. Johnson Deputy

INDEXED

MICROFILMED

Notice of Mining Location

LODE CLAIM

TO ALL WHOM IT MAY CONCERN:

This Mining Claim, the name of which is the CER BER No 161
Mining Claim, situate on land belonging to the United States of America, and in which there are valuable mineral deposits, was entered upon and located for the purpose of exploration and purchase by Phelps Dodge Corp.

(LOCATOR MUST INSERT EITHER "A CITIZEN OF THE UNITED STATES," OR "WHO HAS DECLARED HIS INTENTION TO BECOME A CITIZEN OF THE UNITED STATES.")
the undersigned, on the 17 day of June, 1970

The length of this claim is 1500 feet and WP claim 700 feet in a southerly direction and 1300 feet in a northerly direction from the center of the discovery point, at which this notice is posted, lengthwise of the claim together with 300 feet in width of the surface grounds, on each side of the center of said claim. The general course of the lode deposit and premises is from the north to the south

yavapai The claim is situated and located in the Copper Basin Mining District, in Yavapai County in the State of Arizona, about 8 miles in a southwesterly direction from Prescott, Ariz. in Sec 17 T13N R3W G&SR B&M.

The surface boundaries of the claim are marked upon the ground as follows:

Beginning at "xv"xh" post which bears N60°47'E 3120 feet from southwest corner Sec 17 T13N R3W G&SR B&M. at a point in a northerly direction 1300 feet from the discovery point (at which this notice is posted), being in the center of the north south end line of said claim; thence easterly 300 feet to a "xv"xh" post, being the north east corner of said claim; thence southerly 1500 feet to a "xv"xh" post being at the south east corner of said claim; thence westerly 300 feet to a "xv"xh" post at the center of the south end of this claim; thence westerly 300 feet to a "xv"xh" post, being at the south west corner of said claim; thence northerly 1500 feet to a "xv"xh" post at the north west corner of said claim; thence easterly 300 feet to the place of beginning.

Dated and posted on the grounds this 17 day of June, 1970

Phelps Dodge Corp.
By James P. [Signature] Locators

BOOK 613 PAGE 441 Witness

STATE OF ARIZONA }
COUNTY OF COCHISE } ss.

Witness my hand and Official Seal

Fee \$1.00

County Recorder

Deputy

Indexed	Photostat Compared	Blotted
---------	--------------------	---------

Docket _____

Date _____

Page _____

No. _____

I hereby certify that the within instrument was filed and recorded at request of

B. L. M. AZ STATE OFFICE

OCT 19 1979

10:00 A.M.
PHOENIX, ARIZONA

3-19-80
A M L 79583

SUPPLEMENT TO LOCATION NOTICE INFORMATION

A M C 79583

The CEEBEE No. 161 -LODE MINING CLAIM is owned by Phelps Dodge Corporation, whose current mailing address is Highway 92, Bisbee, Arizona, 85603. The claim was located on June 17, 1970 and is situated in

- SE 1/4, Section 17 T 13N R 3W and,
- SW 1/4, Section 17 T 13N R W and,
- 1/4, Section _____ T _____ R _____ and,
- 1/4, Section _____ T _____ R _____,

Gila and Salt River Base and Meridian, in the State of Arizona.

RECEIVED
B. L. M. AZ STATE OFFICE
OCT 19 1979
10:00 A.M.
PHOENIX, ARIZONA

NORMA R. MARQUART, County Recorder
By Catherine J. [Signature] Deputy

INDEXED MICROFILMED

Notice of Mining Location LODE CLAIM

TO ALL WHOM IT MAY CONCERN:

This Mining Claim, the name of which is the Cee Bee No. 162
Mining Claim, situate on land belonging to the United States of America, and in which there are valuable mineral deposits, was entered upon and located for the purpose of exploration and purchase by
Phelps Dodge Corp.

(LOCATOR MUST INSERT EITHER "A CITIZEN OF THE UNITED STATES," OR "WHO HAS DECLARED HIS INTENTION TO BECOME A CITIZEN OF THE UNITED STATES.")
the undersigned, on the 19 day of June, 1970
The length of this claim is 1500 feet and we claim 50 feet in a
Southerly direction and 1450 feet in a Northerly direction from
the center of the discovery point, at which this notice is posted, lengthwise of the claim together with
300 feet in width of the surface grounds, on each side of the center of said claim. The
general course of the lode deposit and premises is from the South
to the North

The claim is situated and located in the Copper Basin Mining District, in
Yavapai County in the State of Arizona, about Eight Miles
in a Southwesterly direction from Prescott, Arizona
In Section 17
T 13 N, R 3 W, G & SR. B & M.

The surface boundaries of the claim are marked upon the ground as follows:

Beginning at 2"x2"x4' Post Which Bears N60°47'E 3120 Feet
From The Southwest Corner Sec. 17 T13 N, R3W, G & SR. B & M.
at a point in a Southerly direction 50 feet from
the discovery point (at which this notice is posted), being in the center of the Southerly
end line of said claim; thence Westerly 300 feet to a 2"x2"x4'
Post, being the Southwest corner of said claim;
thence Northerly 1500 feet to a 2"x2"x4' Post being at the
Northwest corner of said claim; thence Easterly 300 feet
to a 2"x2"x4' Post at the center of the Northerly end of this claim;
thence Easterly 300 feet to a 2"x2"x4' Post, being at the
North east corner of said claim; thence Southerly 1500 feet
to a 2"x2"x4' Post at the South east corner of said claim;
thence Westerly 300 feet to the place of beginning.

Dated and posted on the grounds this 19 day of June, 1970
Phelps Dodge Corp.
By George E. [Signature] Locator

BOOK 613 PAGE 442 Witness

STATE OF ARIZONA }
COUNTY OF COCHISE } ss.
Witness my hand and Official Seal
County Recorder
Deputy

Fee \$1.00

I hereby certify that the within instrument was
filed and recorded RECORDED of
B.L.M. AZ STATE OFFICE
OCT 19 1979

Indexed	Photostat Compared	Blotted
---------	--------------------	---------

A MC 70584

3-19-80

SUPPLEMENT TO LOCATION NOTICE INFORMATION

A MC 79584

The CEE BEE No. 162 LODE MINING CLAIM is owned by Phelps Dodge Corporation, whose current mailing address is Highway 92, Bisbee, Arizona, 85603. The claim was located on JUNE 19, 1970 and is situated in SW ¼, Section 17 T13N R3W and, SE ¼, Section 17 T13N R3W and, NW ¼, Section 17 T13N R3W and, NE ¼, Section 17 T13N R3W, Gila and Salt River Base and Meridian, in the State of Arizona.

RECEIVED
B. L. M. AZ STATE OFFICE

OCT 19 1979

10:00 A.M.
PHOENIX, ARIZONA

I do hereby certify that the within instrument as filed and recorded at the request of Phelps Dodge Corp. on Aug 14 1979 at 8:25 o'clock Book 613 Official Records Page 443 Records of Yavapai County, Arizona.


WITNESS my hand and official seal the day and year first above written.

NORMA R. MARQUART, County Recorder

By Catherine J. Johnson Deputy

INDEXED

MICROFILMED



Notice of Mining Location

LODE CLAIM

TO ALL WHOM IT MAY CONCERN:

This Mining Claim, the name of which is the Cee Bee No. 163 Mining Claim, situate on land belonging to the United States of America, and in which there are valuable mineral deposits, was entered upon and located for the purpose of exploration and purchase by Phelps Dodge Corp.

(LOCATOR MUST INSERT EITHER "A CITIZEN OF THE UNITED STATES," OR "WHO HAS DECLARED HIS INTENTION TO BECOME A CITIZEN OF THE UNITED STATES.") the undersigned, on the 19 day of June, 1970

The length of this claim is 1500 feet and we claim 50 feet in a Southerly direction and 1450 feet in a Northerly direction from the center of the discovery point, at which this notice is posted, lengthwise of the claim together with 300 feet in width of the surface grounds, on each side of the center of said claim. The general course of the lode deposit and premises is from the South to the North

The claim is situated and located in the Copper Basin Mining District, in Yavapai County in the State of Arizona, about Eight Miles in a Southwesterly direction from Prescott, Arizona In Section 17 T 13 N, R 3 W, G & SR. B & M.

The surface boundaries of the claim are marked upon the ground as follows:

Beginning at 2"x2"x4' Post Which Bears N65°19'E 3680 Feet From The Southwest Corner Sec. 17 T 13 N, R 3 W, G & SR. B & M.

at a point in a Southerly direction 50 feet from the discovery point (at which this notice is posted), being in the center of the Southerly

end line of said claim; thence Westerly 300 feet to a 2"x2"x4' Post, being the Southwest corner of said claim; thence Northerly 1500 feet to a 2"x2"x4' Post being at the Northwest corner of said claim; thence Easterly 300 feet to a 2"x2"x4' Post at the center of the Northerly end of this claim; thence Easterly 300 feet to a 2"x2"x4' Post, being at the North east corner of said claim; thence Southerly 1500 feet to a 2"x2"x4' Post at the South east corner of said claim; thence Westerly 300 feet to the place of beginning.

Dated and posted on the grounds this 19 day of June, 1970

BOOK 613 PAGE 443 Witness

Phelps Dodge Corp.
By George E. [Signature] Locator(s)

STATE OF ARIZONA }
COUNTY OF COCHISE } ss.
Witness my hand and Official Seal

Fee \$1.00

County Recorder

Deputy

Indexed	Photostat Compared	Blotted

Docket

I hereby certify that the within instrument was filed and recorded at request of

B. L. M. AZ STATE OFFICE

OCT 19 1979

10:00 A.M.

Date PHS REC. ARIZONA

Page No.

A MC 10595

SUPPLEMENT TO LOCATION NOTICE INFORMATION

A MC 79585

The CEE BEE No. 163 LODE MINING CLAIM is owned by Phelps Dodge Corporation, whose current mailing address is Highway 92, Bisbee, Arizona, 85603. The claim was located on JUNE 19, 1970 and is situated in NE $\frac{1}{4}$, Section 17 T 13N R 3W and, SE $\frac{1}{4}$, Section 17 T 13N R 3W and, $\frac{1}{4}$, Section T R and, $\frac{1}{4}$, Section T R , Gila and Salt River Base and Meridian, in the State of Arizona.

RECEIVED
B. L. M. AZ STATE OFFICE
OCT 19 1979
10:00 A.M.
PHOENIX, ARIZONA

WITNESS my hand and official seal the day and year first above written.
NORMA R. MARQUART, County Recorder
By Catherine J. Johnson Deputy

INDEXED MICROFILMED

Notice of Mining Location LODE CLAIM

TO ALL WHOM IT MAY CONCERN:

This Mining Claim, the name of which is the COR BEE NO 164
Mining Claim, situate on land belonging to the United States of America, and in which there are valuable mineral deposits, was entered upon and located for the purpose of exploration and purchase by Phelps Dodge Corp.

(LOCATOR MUST INSERT EITHER "A CITIZEN OF THE UNITED STATES," OR "WHO HAS DECLARED HIS INTENTION TO BECOME A CITIZEN OF THE UNITED STATES.")

the undersigned, on the 17 day of June, 1970

The length of this claim is 1500 feet and WR claim 700 feet in a southerly direction and 1300 feet in a northerly direction from the center of the discovery point, at which this notice is posted, lengthwise of the claim together with 300 feet in width of the surface grounds, on each side of the center of said claim. The general course of the lode deposit and premises is from the north to the south

The claim is situated and located in the Copper Basin Mining District, in Yavapai County in the State of Arizona, about 8 miles in a southwesterly direction from Prescott, Ariz. in sec 17 T13N R3W G&S.R.B.&M.

The surface boundaries of the claim are marked upon the ground as follows:

Beginning at v"xv"xh' post which bears N65°19'E 3650 feet from southwest corner sec 17 T13N R3W G&S.R.B.&M. at a point in a northerly direction 1300 feet from the discovery point (at which this notice is posted), being in the center of the north south end line of said claim; thence easterly 300 feet to v"xv"xh' post, being the north east corner of said claim; thence southerly 1500 feet to a v"xv"xh' post being at the south east corner of said claim; thence westerly 300 feet to a v"xv"xh' post at the center of the south end of this claim; thence westerly 300 feet to a v"xv"xh' post, being at the south west corner of said claim; thence northerly 1500 feet to a v"xv"xh' post at the north west corner of said claim; thence easterly 300 feet to the place of beginning.

Dated and posted on the grounds this 17 day of June, 1970

Phelps Dodge Corp.
By Garry P. O'Neil Locators

BOOK 613 PAGE 444 Witness

STATE OF ARIZONA }
COUNTY OF COCHISE } ss.
Witness my hand and Official Seal
County Recorder

Fee \$1.00

Indexed	Photostat Compared	Blotted

I hereby certify that the within instrument was filed and recorded at request of
RECEIVED
B. L. M. AZ STATE OFFICE
OCT 19 1979
Date 10:00 A.M.
PHOENIX, ARIZONA
Page _____ No. _____

A MC 79588

SUPPLEMENT TO LOCATION NOTICE INFORMATION

The CEE BEE NO. 164 -LODE MINING CLAIM is owned by Phelps Dodge Corporation, whose current mailing address is Highway 92, Bisbee, Arizona, 85603. The claim was located on June 17, 1970 and is situated in SE 1/4, Section 17 T13N R3W and, 1/4, Section T R and, 1/4, Section T R and, 1/4, Section T R, Gila and Salt River Base and Meridian, in the State of Arizona.

RECEIVED
B. L. M. AZ STATE OFFICE
OCT 19 1979
10:00 A.M.
PHOENIX, ARIZONA

I do hereby certify that the within instrument filed and recorded at the request of

on Aug 14 A. M. 8:05 o'clock

Phelps Dodge Corp
Official Records

Page 445 Records of Yavapai County, Arizona.

WITNESS my hand and official seal the day and year first above written.

NORMA R. MARQUART, County Recorder

By *Catherine J. Johnson* Deputy

MICROFILMED

INDEXED

Notice of Mining Location

LODE CLAIM

TO ALL WHOM IT MAY CONCERN:

This Mining Claim, the name of which is the Cue Bee No 165 Mining Claim, situate on land belonging to the United States of America, and in which there are valuable mineral deposits, was entered upon and located for the purpose of exploration and purchase by Phelps Dodge Corp.

(LOCATOR MUST INSERT EITHER "A CITIZEN OF THE UNITED STATES," OR "WHO HAS DECLARED HIS INTENTION TO BECOME A CITIZEN OF THE UNITED STATES.")
the undersigned, on the 18 day of JUNE, 1970

The length of this claim is 1500 feet and WB claim 100 feet in a southerly direction and 1400 feet in a northerly direction from the center of the discovery point, at which this notice is posted, lengthwise of the claim together with 300 feet in width of the surface grounds, on each side of the center of said claim. The general course of the lode deposit and premises is from the north to the south

yavapai The claim is situated and located in the Copper Basin Mining District, in Cochise County in the State of Arizona, about 8 miles in a southwesterly direction from Prescott, Ariz. in Sec 17 T13N R3W G. & S. R. B. & M. 3

The surface boundaries of the claim are marked upon the ground as follows:

Beginning at 7"x2"x4' post which bears N68°47'W 1460 feet from the southeast corner of Sec 17 T13N R3W G. & S. R. B. & M. at a point in a southerly direction 100 feet from the discovery point (at which this notice is posted), being in the center of the south end line of said claim; thence westerly 300 feet to a 7"x2"x4' post being the south west corner of said claim; thence northerly 1500 feet to a 7"x2"x4' post being at the north west corner of said claim; thence easterly 300 feet to a 7"x2"x4' post at the center of the north end of this claim; thence easterly 300 feet to a 7"x2"x4' post being at the north east corner of said claim; thence southerly 1500 feet to a 7"x2"x4' post at the south east corner of said claim; thence westerly 300 feet to the place of beginning.

Dated and posted on the grounds this 18 day of JUNE, 1970

Phelps Dodge Corp.
by James S. [Signature] Locator(s)

BOOK 613 PAGE 445 Witness

STATE OF ARIZONA }
COUNTY OF COCHISE } ss.

Witness my hand and Official Seal

Fee \$1.00

County Recorder

Deputy

Indexed	Photostat Compared	Blotted

Docket

I hereby certify that the within instrument was filed and recorded at request of

RECEIVED
B.L.M. AZ STATE OFFICE

OCT 19 1970

Date 10:00 A.M.

PHOENIX ARIZONA

Page No.

SUPPLEMENT TO LOCATION NOTICE INFORMATION

A MC 79587

The CEE BEE No. 165 LODE MINING CLAIM is owned by Phelps Dodge Corporation, whose current mailing address is Highway 92, Bisbee, Arizona, 85603. The claim was located on JUNE 18, 1970 and is situated in SE $\frac{1}{4}$, Section 17 T 13N R 3W and, $\frac{1}{4}$, Section _____ T _____ R _____ and, $\frac{1}{4}$, Section _____ T _____ R _____ and, $\frac{1}{4}$, Section _____ T _____ R _____, Gila and Salt River Base and Meridian, in the State of Arizona.

RECEIVED
B. L. M. AZ STATE OFFICE

OCT 19 1979


10:00 A.M.
PHOENIX, ARIZONA

3-19-80
OS

INDEXED MICROFILMED

NORMA R. MARQUART, County Recorder

By Paul Blum Deputy



AMENDED NOTICE OF LOCATION
LODE MINING CLAIM

NOTICE IS HEREBY GIVEN:

That the Phelps Dodge Corporation, a New York Corporation, by its agent, Harry E. Metz, a citizen of the United States, the undersigned, in compliance with the Act of Congress, approved May 10, 1872, as amended, and the state and local laws, customs, and regulations, makes this amended location of the Cee Bee No. 166 LODE MINING CLAIM, claiming 1,500 linear feet, being 100 feet in a southerly direction and 1,400 feet in a northerly direction from the point of discovery, horizontal measurements, on the Cee Bee No. 166 lode, vein, ledge, or deposit of mineral-bearing rock in place, along the course thereof, with all its dips, spurs, angles, and variations, as allowed by law, together with 300 feet on each side of the middle of said vein, lode, ledge, or deposit at the surface ground within the lines of said claim. The general course of the lodes is from north to south.

A MC 79588

Said claim is situated in the Copper Basin Mining District, Yavapai County, State of Arizona, and a 2" x 2" x 4' post in the center of the south end line of said claim bears N 43° 50' W, a distance of 1110 feet from the southeast corner of Section 17, T. 13 N., R. 3 W.; G&SRB&M.

The surface boundaries of the claim are marked upon the ground as follows: Beginning at a 2" x 2" x 4' post at a point southerly 100 feet from the point of discovery (at which this notice is posted), being in the center of the south end line of said claim; thence westerly 300 feet to a 2" x 2" x 4' post at the southwest corner of said claim; thence northerly 1500 feet to a 2" x 2" x 4' post at the northwest corner of said claim; thence easterly 300 feet to a 2" x 2" x 4' post at the center of the north end line of said claim; thence easterly 300 feet to a 2" x 2" x 4' post at the northeast corner of said claim; thence southerly 1500 feet to a 2" x 2" x 4' post at the southeast corner of said claim; thence westerly 300 feet to the place of beginning.

This is an amended location of the Cee Bee No. 166 Lode Mining Claim, located on June 19, 1970 by Harry E. Metz for the Phelps Dodge Corporation, recorded on August 14, 1970, in Book 613, page 446, in the office of the County Recorder of Yavapai County, Arizona, and is made for the purpose of more definitely describing the boundaries of said lode claim, correcting irregularities, informalities, or errors, supplying omissions and correcting any defects which have existed or do exist in the original location, or the record thereof, hereby waiving no rights acquired under and by virtue of said original location. And if the original location is void, then this amended location shall be an original location, and this amended notice an original notice of location.

Dated and posted on the ground this 11th day of December, 1970.

PHELPS DODGE CORPORATION

By Harry E. Metz

BOOK 634 PAGE 172

RECEIVED
B. L. M. AZ STATE OFFICE

OCT 19 1979

10:00 A.M.
PHOENIX, ARIZONA

I do hereby certify that the within instrument was filed and recorded at the request of

on Aug 14 at 8:05 o'clock Book 613 Official Records

Page 446 Records of Yavapai County, Arizona.


WITNESS my hand and official seal the day and year first above written.

NORMA R. MARQUART, County Recorder

By Catherine J. [Signature] Deputy

INDEXED

MICROFILMED



Notice of Mining Location

LODE CLAIM

TO ALL WHOM IT MAY CONCERN:

This Mining Claim, the name of which is the Lee Bee No 166 Mining Claim, situate on land belonging to the United States of America, and in which there are valuable mineral deposits, was entered upon and located for the purpose of exploration and purchase by Phelps Dodge Corp.

(LOCATOR MUST INSERT EITHER "A CITIZEN OF THE UNITED STATES," OR "WHO HAS DECLARED HIS INTENTION TO BECOME A CITIZEN OF THE UNITED STATES.")

the undersigned, on the 19 day of JUNE, 1970

The length of this claim is 1500 feet and WE claim 100 feet in a southerly direction and 1400 feet in a northerly direction from the center of the discovery point, at which this notice is posted, lengthwise of the claim together with 300 feet in width of the surface grounds, on each side of the center of said claim. The general course of the lode deposit and premises is from the north to the south

The claim is situated and located in the Copper Basin Mining District, in Cochise County in the State of Arizona, about 8 miles in a southwesterly direction from Prescott, Ariz. in Sec 17 T13N R3W G. & S.R. B. & M.

The surface boundaries of the claim are marked upon the ground as follows:

Beginning at 2"x2"x4" post which bears N43°50'W 1110 feet from the south east corner of Sec 17 T13N R3W G. & S.R. B. & M. at a point in a southerly direction 100 feet from the discovery point (at which this notice is posted), being in the center of the south end line of said claim; thence westerly 300 feet to a 2"x2"x4" post being the south west corner of said claim; thence northerly 1500 feet to a 2"x2"x4" post being at the north west corner of said claim; thence easterly 300 feet to a 2"x2"x4" post at the center of the north end of this claim; thence easterly 300 feet to a 2"x2"x4" post, being at the north east corner of said claim; thence southerly 1500 feet to a 2"x2"x4" post at the south east corner of said claim; thence westerly 300 feet to the place of beginning.

Dated and posted on the grounds this 19 day of JUNE, 1970

Phelps Dodge Corp
By [Signature] Locator

WITNESS my hand and official seal this 19 day of JUNE, 1970
Docket 613 PAGE 446

STATE OF ARIZONA }
COUNTY OF COCHISE } ss.

Witness my hand and Official Seal

Fee \$1.00

County Recorder

Deputy

Indexed	Photostat Compared	Blotted

Docket

I hereby certify that the within instrument was filed and recorded at the request of

STATE OFFICE

OCT 19 1970

Date PHOENIX, ARIZONA

Page _____ No. _____

A MC 79589

SUPPLEMENT TO LOCATION NOTICE INFORMATION

The SEE BEE No. 166 -LODE MINING CLAIM is owned by Phelps Dodge Corporation, whose current mailing address is Highway 92, Bisbee, Arizona, 85603. The claim was located on June 19, 1970 and is situated in

SE 1/4, Section 17 T 13N R 3W and,
1/4, Section T R and,
1/4, Section T R and,
1/4, Section T R ,

Gila and Salt River Base and Meridian, in the State of Arizona.

RECEIVED
B. L. M. AZ STATE OFFICE

OCT 19 1979

1000 A.M.
PHOENIX, ARIZONA

NORMA R. MARQUART, County Recorder
By Catherine Johnson Deputy

INDEXED

MICROFILMED

Notice of Mining Location LODE CLAIM

TO ALL WHOM IT MAY CONCERN:

This Mining Claim, the name of which is the Cec Bee No. 167
Mining Claim, situate on land belonging to the United States of America, and in which there are valuable mineral deposits, was entered upon and located for the purpose of exploration and purchase by Phelps Dodge Corp.

(LOCATOR MUST INSERT EITHER "A CITIZEN OF THE UNITED STATES," OR "WHO HAS DECLARED HIS INTENTION TO BECOME A CITIZEN OF THE UNITED STATES.")
the undersigned, on the 16 day of June, 1970
The length of this claim is 1500 feet and we claim 50 feet in a Easterly direction and 1450 feet in a Westerly direction from the center of the discovery point, at which this notice is posted, lengthwise of the claim together with 300 feet in width of the surface grounds, on each side of the center of said claim. The general course of the lode deposit and premises is from the East to the West

The claim is situated and located in the Copper Basin Mining District, in Yavapai County in the State of Arizona, about 9 Miles in a Southwesterly direction from Prescott, Ariz.
In Section 19
T17N, R3W, G&SR, B&M.

The surface boundaries of the claim are marked upon the ground as follows:

Beginning at 2"x2"x4" Post Which Bears N.33°14'E 7775 Feet
From The southwest Corner Sec. 19 T17N, R3W, G&SR, B&M
at a point in a Easterly direction 50 feet from the discovery point (at which this notice is posted), being in the center of the Easterly end line of said claim; thence Southerly 300 feet to a 2"x2"x4" Post being the Southeast corner of said claim; thence Westerly 1500 feet to a 2"x2"x4' Post being at the Southwest corner of said claim; thence Northerly 300 feet to a 2"x2"x4' Post at the center of the Westerly end of this claim; thence Northerly 300 feet to a 2"x2"x4' Post, being at the Northwest corner of said claim; thence Easterly 1500 feet to a 2"x2"x4' Post at the Northeast corner of said claim; thence Southerly 300 feet to the place of beginning.

Dated and posted on the grounds this 16 day of June, 1970

Phelps Dodge Corp
by George E. [Signature] Locator(s)

BOOK 613 PAGE 447 Witness

STATE OF ARIZONA } ss.
COUNTY OF COCHISE }
Witness my hand and Official Seal
County Recorder

Fee \$1.00

I hereby certify that the within instrument was filed and recorded at the request of []
B.L. M. STATE OFFICE
OCT 19 1979

Indexed	Photostat Compared	Blotted
---------	--------------------	---------

Docket

Date _____
Page _____ No. _____

A MC 79589

SUPPLEMENT TO LOCATION NOTICE INFORMATION

The GEEBEE No 167 -LODE MINING CLAIM is owned by Phelps Dodge Corporation, whose current mailing address is Highway 92, Bisbee, Arizona, 85603. The claim was located on June 16, 1970 and is situated in

NW 1/4, Section 19 T 12 1/2 N R 3W and,
1/4, Section _____ T _____ R _____ and,
1/4, Section _____ T _____ R _____ and,
1/4, Section _____ T _____ R _____,

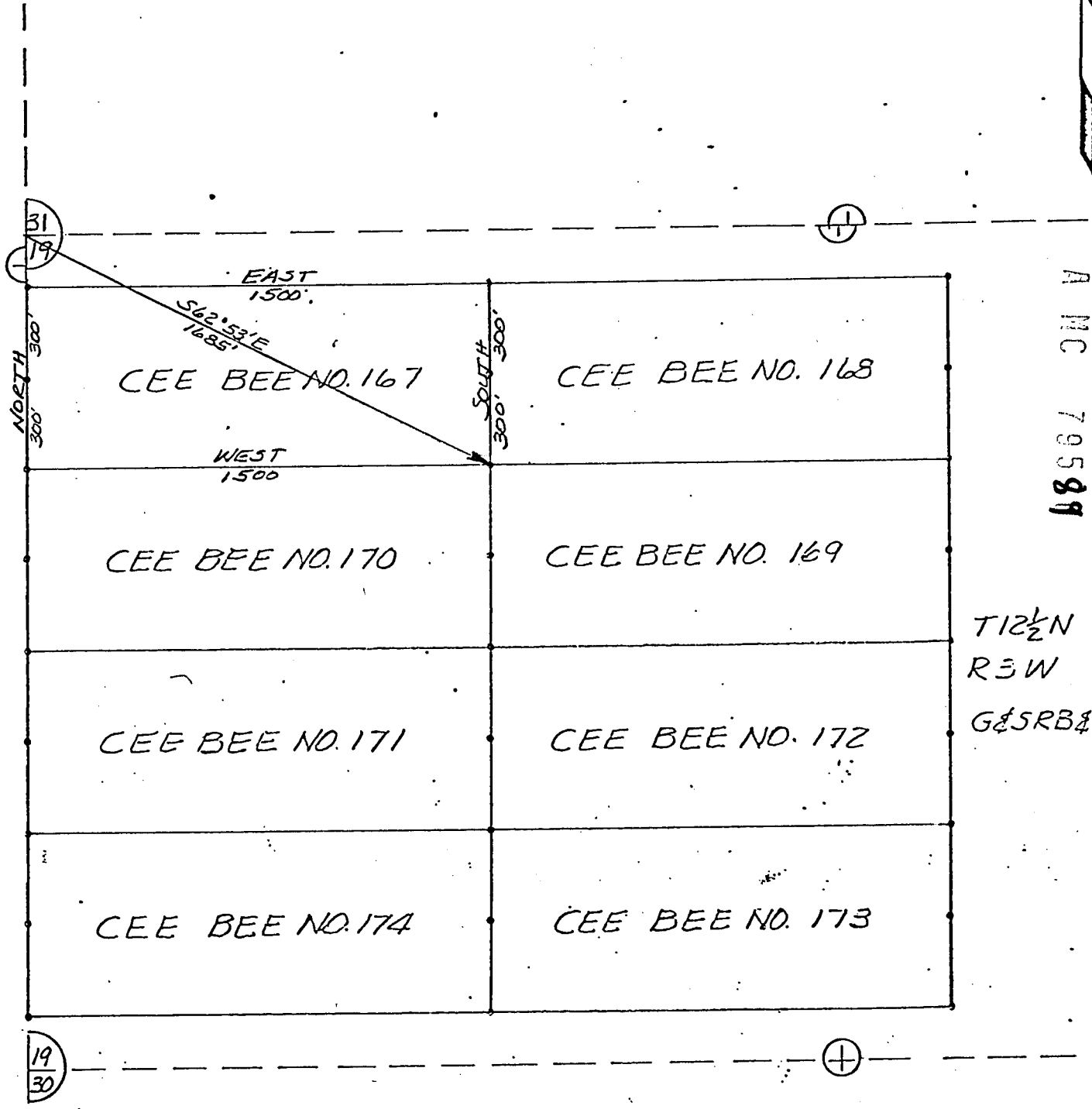
Gila and Salt River Base and Meridian, in the State of Arizona.

RECEIVED
B. L. M. AZ STATE OFFICE
OCT 19 1979
10:00 A.M.
PHOENIX, ARIZONA



A MC 78589

T12½N
R3W
G&SRB&M



RECEIVED
 B. L. MINER STATE OFFICE
 OCT 19 1979
 TOMB A.M.
 PHOENIX, ARIZONA

PLAT OF
 CEE BEE NO. 167
 LODGE MINING CLAIM

PHELPS DODGE CORPORATION
 COPPER BASIN MINING DISTRICT
 YAVAPAI COUNTY, ARIZONA

SCALE 1" = 500'
 DATE

I do hereby certify that the within filed and recorded at the request of

on Aug 18 A.D. 1970 at 8:05 o'clock 613 Official Records

Page 448 Records of Yavapai County, Arizona.

WITNESS my hand and official seal the day and year first above written.

NORMA R. MARQUART, County Recorder

RECORDED

By Catherine J. Johnson Deputy

INDEXED

Notice of Mining Location

LODE CLAIM

TO ALL WHOM IT MAY CONCERN:

This Mining Claim, the name of which is the Cee Bee No. 168 Mining Claim, situate on land belonging to the United States of America, and in which there are valuable mineral deposits, was entered upon and located for the purpose of exploration and purchase by Phelps Dodge Corp.

(LOCATOR MUST INSERT EITHER "A CITIZEN OF THE UNITED STATES," OR "WHO HAS DECLARED HIS INTENTION TO BECOME A CITIZEN OF THE UNITED STATES.")

the undersigned, on the 16 day of JUNE, 1970

The length of this claim is 1500 feet and we claim 50 feet in a Westerly direction and 1450 feet in a Easterly direction from the center of the discovery point, at which this notice is posted, lengthwise of the claim together with 300 feet in width of the surface grounds, on each side of the center of said claim. The general course of the lode deposit and premises is from the West to the East

The claim is situated and located in the Copper Basin Mining District, in Yavapai County in the State of Arizona, about 9 Miles in a Southwestely direction from Prescott, Arizona In Section 19 T 12 1/2 N, R 3 W, G & SR. B & M.

The surface boundaries of the claim are marked upon the ground as follows:

Beginning at 2"x2"x4' Post Which Bears N33°24'E 272.5 Feet From The South West Corner Sec. 19 T12 1/2 N, R.3W, G&SR B&M at a point in a Westerly direction 50 feet from the discovery point (at which this notice is posted), being in the center of the Westerly

end line of said claim; thence Northerly 300 feet to a 2"x2"x4' Post, being the North west corner of said claim; thence Easterly 1500 feet to a 2"x2"x4' Post being at the North east corner of said claim; thence Southerly 300 feet to a 2"x2"x4' Post at the center of the Easterly end of this claim; thence Southerly 300 feet to a 2"x2"x4' Post, being at the South east corner of said claim; thence Westerly 1500 feet to a 2"x2"x4' Post at the South west corner of said claim; thence Northerly 300 feet to the place of beginning.

Dated and posted on the grounds this 16 day of JUNE, 1970.

Phelps Dodge Corp.
by James P. [Signature] Locators

BOOK 613 PAGE 448

Witness

STATE OF ARIZONA }
COUNTY OF COCHISE } ss.

Witness my hand and Official Seal

Fee \$1.00

County Recorder

Deputy

Indexed	Photostat Compared	Blotted

Docket

I hereby certify that the within instrument was filed and recorded at request of

RECEIVED
B. L. H. STATE OFFICE

OCT 19 1979

Date

1970 A.D.
ARIZONA

Page

No.

SUPPLEMENT TO LOCATION NOTICE INFORMATION

A MC 79590

The CEE BEE No 168 -LODE MINING CLAIM is owned by Phelps Dodge Corporation, whose current mailing address is Highway 92, Bisbee, Arizona, 85603. The claim was located on June 16, 1970 and is situated in NW $\frac{1}{4}$, Section 19 T12 $\frac{1}{2}$ N R 3W and, NE $\frac{1}{4}$, Section 19 T12 $\frac{1}{2}$ N R 3W and, $\frac{1}{4}$, Section _____ T _____ R _____ and, $\frac{1}{4}$, Section _____ T _____ R _____, Gila and Salt River Base and Meridian, in the State of Arizona.

RECEIVED
B. L. M. AZ STATE OFFICE

OCT 19 1979

TORO A.M.
PHOENIX, ARIZONA

I do hereby certify that the within instrument was filed and recorded at the request of Phelps Dodge Corp. on Aug 14 A.D. 1970 at 8:05 o'clock P.M. 613 Official Records

Page 449, Records of Yavapai County, Arizona.

WITNESS my hand and official seal the day and year first above written.

NORMA R. MARQUART, County Recorder

By Catherine J. Johnson Deputy

INDEXED

MICROFILMED

Notice of Mining Location

LODE CLAIM

TO ALL WHOM IT MAY CONCERN:

This Mining Claim, the name of which is the Cee Bee No. 169 Mining Claim, situate on land belonging to the United States of America, and in which there are valuable mineral deposits, was entered upon and located for the purpose of exploration and purchase by Phelps Dodge Corp.

(LOCATOR MUST INSERT EITHER "A CITIZEN OF THE UNITED STATES," OR "WHO HAS DECLARED HIS INTENTION TO BECOME A CITIZEN OF THE UNITED STATES.") the undersigned, on the 16 day of JUNE, 1970

The length of this claim is 1500 feet and we claim 50 feet in a Westerly direction and 1450 feet in a Easterly direction from the center of the discovery point, at which this notice is posted, lengthwise of the claim together with 300 feet in width of the surface grounds, on each side of the center of said claim. The general course of the lode deposit and premises is from the West to the East

The claim is situated and located in the Copper Basin Mining District, in Yavapai County in the State of Arizona, about 9 Miles in a Southwestely direction from Prescott, Arizona In Section 19 T 12 1/2 N, R 3 W, G & SR. B & M.

The surface boundaries of the claim are marked upon the ground as follows:

Beginning at 2"x2"x4' Post Which Bears N42° 15 E 2240 Feet From The South West Corner Sec. 19 T 12 1/2 N, R 3 W, G & SR B & M at a point in a Westerly direction 50 feet from the discovery point (at which this notice is posted), being in the center of the Westerly end line of said claim; thence Northerly 300 feet to a 2"x2"x4' Post, being the North west corner of said claim; thence Easterly 1500 feet to a 2"x2"x4' Post being at the Northeast corner of said claim; thence Southerly 300 feet to a 2"x2"x4' Post at the center of the Easterly end of this claim; thence Southerly 300 feet to a 2"x2"x4' Post, being at the South east corner of said claim; thence Westerly 1500 feet to a 2"x2"x4' Post at the South west corner of said claim; thence Northerly 300 feet to the place of beginning.

Dated and posted on the grounds this 16 day of JUNE, 1970

Phelps Dodge Corp.
by [Signature] Locator

Witness

613 PAGE 449

RECEIVED

STATE OF ARIZONA }
COUNTY OF COCHISE } ss.

Witness my hand and Official Seal

Fee \$1.00

County Recorder

Deputy

Indexed	Photostat Compared	Blotted

Docket

Date

Page

No.

I hereby certify that the within instrument was filed and recorded at request of

OCT 19 1979

1980 A.M.

ARIZONA

5-10-80
A.M. 10:30

A MC 79591

SUPPLEMENT TO LOCATION NOTICE INFORMATION

The CEE BEE No. 169 -LODE MINING CLAIM is owned
 by Phelps Dodge Corporation, whose current mailing
 address is Highway 92, Bisbee, Arizona, 85603. The
 claim was located on June 16, 1970 and is situated in
NW 1/4, Section 19 T12 1/2¹N R 3W and,
NE 1/4, Section 19 T12 1/2¹N R 3W and,
1/4, Section _____ T _____ R _____ and,
1/4, Section _____ T _____ R _____,
 Gila and Salt River Base and Meridian, in the State of
 Arizona.

RECEIVED
D. L. M. AZ STATE OFFICE

OCT 19 1979

10000 A.M.
PHOENIX, ARIZONA

I do hereby certify that the within mer filed and recorded at the request of Phelps Dodge Corp on Aug 14 A. 970 8:05 o'clock Book 613 Official Records

Page 450 Records of Yavapai County, Arizona.

WITNESS my hand and official seal the day and year first above written.

NORMA R. MARQUART, County Recorder By Catherine J. Johnson Deputy

INDEXED

MICROFILMED

Notice of Mining Location

LODE CLAIM

TO ALL WHOM IT MAY CONCERN:

This Mining Claim, the name of which is the Cec Bee No. 170 Mining Claim, situate on land belonging to the United States of America, and in which there are valuable mineral deposits, was entered upon and located for the purpose of exploration and purchase by Phelps Dodge Corp.

(LOCATOR MUST INSERT EITHER "A CITIZEN OF THE UNITED STATES," OR "WHO HAS DECLARED HIS INTENTION TO BECOME A CITIZEN OF THE UNITED STATES.") the undersigned, on the 16 day of JUNE, 1970

The length of this claim is 1500 feet and we claim 50 feet in a Easterly direction and 1450 feet in a Westerly direction from the center of the discovery point, at which this notice is posted, lengthwise of the claim together with 300 feet in width of the surface grounds, on each side of the center of said claim. The general course of the lode deposit and premises is from the East to the West

The claim is situated and located in the Copper Basin Mining District, in Yavapai County in the State of Arizona, about 9 Miles in a Southwesterly direction from Prescott, Ariz. In Section 19 T14N, R3W, G & SR. B & M.

The surface boundaries of the claim are marked upon the ground as follows:

Beginning at 2"x2"x4" Post Which Bears N47°15'E 7740 Feet From The southwest Corner Sec. 19 T14N, R3W, G & SR. B & M at a point in a Easterly direction 50 feet from the discovery point (at which this notice is posted), being in the center of the Easterly

end line of said claim; thence Southerly 300 feet to a 2"x2"x4" Post, being the Southeast corner of said claim; thence Westerly 1500 feet to a 2"x2"x4' Post being at the Southwest corner of said claim; thence Northerly 300 feet to a 2"x2"x4' Post at the center of the Westerly end of this claim; thence Northerly 300 feet to a 2"x2"x4' Post, being at the Northwest corner of said claim; thence Easterly 1500 feet to a 2"x2"x4' Post at the Northeast corner of said claim; thence Southerly 300 feet to the place of beginning.

Dated and posted on the grounds this 16 day of JUNE, 1970

Phelps Dodge Corp by [Signature] Locator(s)

BOOK 613 PAGE 450 Witness

STATE OF ARIZONA } ss. COUNTY OF COCHISE }

Witness my hand and Official Seal

Fee \$1.00

County Recorder

Deputy

Table with 3 columns: Indexed, Photostat Compared, Blotted

Docket

Date

Page

10:00 A.M.

PHOENIX, ARIZONA

OCT 19 1979

B. L. M. AZ STATE OFFICE

No.

A MC 79592

3-14-80

A MC 79592

SUPPLEMENT TO LOCATION NOTICE INFORMATION

The CEE BEE No. 170 -LODE MINING CLAIM is owned by Phelps Dodge Corporation, whose current mailing address is Highway 92, Bisbee, Arizona, 85603. The claim was located on June 16, 1970 and is situated in

NW 1/4, Section 19 T12 1/2 N R 3 W and,
1/4, Section T R and,
1/4, Section T R and,
1/4, Section T R ,

Gila and Salt River Base and Meridian, in the State of Arizona.

RECEIVED
B.L. M. AZ STATE OFFICE

OCT 19 1979

7000 Ave.
BISBEE, ARIZONA

I do hereby certify that the within instrument was filed and recorded at the request of Phelps Dodge Corp on Aug 18 A.D., 1970 at 8:05 o'clock P.M. 613 Official Records Page 451 Records of Yavapai County, Arizona.

WITNESS my hand and official seal the day and year first above written.

NORMA R. MARQUART, County Recorder

By Catherine J. Johnson Deputy

MICROFILMED

INDEXED

Notice of Mining Location

LODE CLAIM

TO ALL WHOM IT MAY CONCERN:

This Mining Claim, the name of which is the Cee Bee No. 171 Mining Claim, situate on land belonging to the United States of America, and in which there are valuable mineral deposits, was entered upon and located for the purpose of exploration and purchase by Phelps Dodge Corp.

(LOCATOR MUST INSERT EITHER "A CITIZEN OF THE UNITED STATES," OR "WHO HAS DECLARED HIS INTENTION TO BECOME A CITIZEN OF THE UNITED STATES.") the undersigned, on the 16 day of JUNE, 1970

The length of this claim is 1500 feet and we claim 50 feet in a Easterly direction and 1450 feet in a Westerly direction from the center of the discovery point, at which this notice is posted, lengthwise of the claim together with 300 feet in width of the surface grounds, on each side of the center of said claim. The general course of the lode deposit and premises is from the East to the West

The claim is situated and located in the Copper Basin Mining District, in Yavapai County in the State of Arizona, about 9 Miles in a Southwesterly direction from Prescott, ARIZ. In Section 19 T11N, R3W, G&SR. B&M.

The surface boundaries of the claim are marked upon the ground as follows:

Beginning at 2"x2"x4" Post Which Bears N54°39'E 1845 Feet From The southwest Corner Sec. 19 T11N, R3W, G&SR. B&M at a point in a Easterly direction 50 feet from the discovery point (at which this notice is posted), being in the center of the Easterly end line of said claim; thence Southerly 300 feet to a 2"x2"x4" Post being the Southeast corner of said claim; thence Westerly 1500 feet to a 2"x2"x4' Post being at the Southwest corner of said claim; thence Northerly 300 feet to a 2"x2"x4' Post at the center of the Westerly end of this claim; thence Northerly 300 feet to a 2"x2"x4' Post, being at the Northwest corner of said claim; thence Easterly 1500 feet to a 2"x2"x4' Post at the Northeast corner of said claim; thence Southerly 300 feet to the place of beginning.

Dated and posted on the grounds this 16 day of JUNE, 1970

Phelps Dodge Corp
by [Signature] Locator(s)

BOOK 613 PAGE 451 Witness

STATE OF ARIZONA } ss.
COUNTY OF COCHISE }
Witness my hand and Official Seal

Fee \$1.00

County Recorder

Deputy

Indexed	Photostat Compared	Blotted
---------	--------------------	---------

Docket

I hereby certify that the within instrument was filed and recorded at request of

RECEIVED
B. L. M. AZ STATE OFFICE

OCT 19 1979

10:00 A.M.

PHOENIX, ARIZONA

Date

Page No.

A MC 79593

3-19-80

A M.C. 79593

SUPPLEMENT TO LOCATION NOTICE INFORMATION

The CEE BEE No 171 -LODE MINING CLAIM is owned by Phelps Dodge Corporation, whose current mailing address is Highway 92, Bisbee, Arizona, 85603. The claim was located on JUNE 16, 1970 and is situated in SW 1/4, Section 19 T12 1/2 N R 3 W and, 1/4, Section T R and, 1/4, Section T R and, 1/4, Section T R, Gila and Salt River Base and Meridian, in the State of Arizona.

RECEIVED
B. L. M. AZ STATE OFFICE

OCT 19 1979

10:00 A.M.
BISBEE, ARIZONA

I do hereby certify that the within instrument filed and recorded at the request of Phelps Dodge Corp on Aug 14 1979 A.D. 8:05 o'clock M 6:13 Official Records Page 452 Records of Yavapai County, Arizona.

3-19-80

A M C 79594

WITNESS my hand and official seal the day and year first above written.

NORMA R. MARQUART, County Recorder

By Catherine J. Johnson Deputy

MICROFILMED

INDEXED

Notice of Mining Location

LODE CLAIM

TO ALL WHOM IT MAY CONCERN:

This Mining Claim, the name of which is the Cee Bee No. 172 Mining Claim, situate on land belonging to the United States of America, and in which there are valuable mineral deposits, was entered upon and located for the purpose of exploration and purchase by Phelps Dodge Corp.

(LOCATOR MUST INSERT EITHER "A CITIZEN OF THE UNITED STATES," OR "WHO HAS DECLARED HIS INTENTION TO BECOME A CITIZEN OF THE UNITED STATES.") the undersigned, on the 16 day of JUNE, 1979

The length of this claim is 1500 feet and we claim 50 feet in a Westerty direction and 1450 feet in a Easterly direction from the center of the discovery point, at which this notice is posted, lengthwise of the claim together with 300 feet in width of the surface grounds, on each side of the center of said claim. The general course of the lode deposit and premises is from the West to the East

The claim is situated and located in the Copper Basin Mining District, in Yavapai County in the State of Arizona, about 9 Miles in a Southwestely direction from Prescott, Arizona In Section 19 T12 1/2 N, R3 W, G & SR. B & M.

The surface boundaries of the claim are marked upon the ground as follows:

Beginning at 2"x2"x4' Post Which Bears N54°39'E 1845 Feet From The South West Corner Sec. 19 T12 1/2 N, R3 W, G & SR B & M at a point in a Westerty direction 50 feet from the discovery point (at which this notice is posted), being in the center of the Westerly end line of said claim; thence Northerly 300 feet to a 2"x2"x4' Post, being the North west corner of said claim; thence Easterly 1500 feet to a 2"x2"x4' Post being at the North east corner of said claim; thence Southerly 300 feet to a 2"x2"x4' Post at the center of the Easterly end of this claim; thence Southerly 300 feet to a 2"x2"x4' Post, being at the South east corner of said claim; thence Westerty 1500 feet to a 2"x2"x4' Post at the South west corner of said claim; thence Northerly 300 feet to the place of beginning.

Dated and posted on the grounds this 16 day of JUNE, 1979

Phelps Dodge Corp.
by George P. [Signature] Locators

Witness

BOOK 613 PAGE 452

STATE OF ARIZONA }
COUNTY OF COCHISE } ss.

Witness my hand and Official Seal

Fee \$1.00

County Recorder

Deputy

Indexed	Photostat Compared	Blotted

Docket

I hereby certify that the within instrument was filed and recorded at request of

RECEIVED
B. L. M. AZ STATE OFFICE

OCT 19 1979

10:00 A.M.
Date PHOENIX, ARIZONA

Page

No.

A MC 79594

SUPPLEMENT TO LOCATION NOTICE INFORMATION

The CEE BEE No. 172 -LODE MINING CLAIM is owned by Phelps Dodge Corporation, whose current mailing address is Highway 92, Bisbee, Arizona, 85603. The claim was located on JUNE 16, 1970 and is situated in SW 1/4, Section 19 T12 1/2 N R 3 W and, SE 1/4, Section 19 T12 1/2 N R 3 W and, 1/4, Section T R and, 1/4, Section T R , Gila and Salt River Base and Meridian, in the State of Arizona.

RECEIVED
B. L. M. AZ STATE OFFICE

OCT 19 1979

JOHN A. M.
PHOENIX, ARIZONA

WITNESS my hand and official seal the day and year first above written.

NORMA R. MARQUART, County Recorder By Catherine Johnson Deputy

INDEXED MICROFILMED

Notice of Mining Location

LODE CLAIM

TO ALL WHOM IT MAY CONCERN:

This Mining Claim, the name of which is the Cee Bee No. 173 Mining Claim, situate on land belonging to the United States of America, and in which there are valuable mineral deposits, was entered upon and located for the purpose of exploration and purchase by Phelps Dodge Corp.

(LOCATOR MUST INSERT EITHER "A CITIZEN OF THE UNITED STATES," OR "WHO HAS DECLARED HIS INTENTION TO BECOME A CITIZEN OF THE UNITED STATES.") the undersigned, on the 17 day of JUNE, 1970

The length of this claim is 1500 feet and we claim 50 feet in a Westerty direction and 1450 feet in a Easterly direction from the center of the discovery point, at which this notice is posted, lengthwise of the claim together with 300 feet in width of the surface grounds, on each side of the center of said claim. The general course of the lode deposit and premises is from the West to the East

The claim is situated and located in the Copper Basin Mining District, in Yavapai County in the State of Arizona, about 9 Miles in a Southwestely direction from Prescott, Arizona In Section 19 T 12 1/2 N, R 3 W, G & SR. B & M.

The surface boundaries of the claim are marked upon the ground as follows:

Beginning at 2"x2"x4' Post Which Bears N 72° 39' E 1570 Feet From The South West Corner Sec. 19 T 12 1/2 N, R 3 W, G & SR B & M at a point in a Westerty direction 50 feet from the discovery point (at which this notice is posted), being in the center of the Westerty end line of said claim; thence Northerly 300 feet to a 2"x2"x4' Post, being the Northwest corner of said claim; thence Easterly 1500 feet to a 2"x2"x4' Post being at the Northeast corner of said claim; thence Southerly 300 feet to a 2"x2"x4' Post at the center of the Easterly end of this claim; thence Southerly 300 feet to a 2"x2"x4' Post, being at the Southeast corner of said claim; thence Westerty 1500 feet to a 2"x2"x4' Post at the Southwest corner of said claim; thence Northerly 300 feet to the place of beginning.

Dated and posted on the grounds this 17 day of JUNE, 1970

Phelps Dodge Corp. by James P. [Signature] Locators

BOOK 613 PAGE 453 Witness

STATE OF ARIZONA } COUNTY OF COCHISE } ss.

Witness my hand and Official Seal

Fee \$1.00

County Recorder

Deputy

Table with 3 columns: Indexed, Photostat Compared, Blotted

Docket

I hereby certify that the within instrument was filed and recorded at request of

OCT 19 1970

10:00 A.M. PHOENIX, ARIZONA

Date

Page No.

A MC 79595

SUPPLEMENT TO LOCATION NOTICE INFORMATION

The CEE BEE NO. 173 -LODE MINING CLAIM is owned by Phelps Dodge Corporation, whose current mailing address is Highway 92, Bisbee, Arizona, 85603. The claim was located on JUNE 17, 1970 and is situated in

SE $\frac{1}{4}$, Section 19 T12 $\frac{1}{2}$ N R3W and,

SW $\frac{1}{4}$, Section 19 T12 $\frac{1}{2}$ N R3W and,

$\frac{1}{4}$, Section T R and,

$\frac{1}{4}$, Section T R ,

Gila and Salt River Base and Meridian, in the State of Arizona.

RECEIVED
B. L. M. AZ STATE OFFICE

OCT 19 1979

3000 A.M.
PHOENIX ARIZONA

A MC 79595

I do hereby certify that the within [redacted] filed and recorded at the request of [redacted]

On Aug 14 A. 70 8:05 o'clock 6:15 Official Records

Page 454, Records of Yavapai County, Arizona.

WITNESS my hand and official seal the day and year first above written.

NORMA R. MARQUART, County Recorder

By Catherine J. Johnson Deputy

MICROFILM

INDEXED

Notice of Mining Location

LODE CLAIM

TO ALL WHOM IT MAY CONCERN:

This Mining Claim, the name of which is the Cec Bee No. 174 Mining Claim, situate on land belonging to the United States of America, and in which there are valuable mineral deposits, was entered upon and located for the purpose of exploration and purchase by Phelps Dodge Corp.

(LOCATOR MUST INSERT EITHER "A CITIZEN OF THE UNITED STATES," OR "WHO HAS DECLARED HIS INTENTION TO BECOME A CITIZEN OF THE UNITED STATES.") the undersigned, on the 17 day of June, 1970

The length of this claim is 1500 feet and we claim 50 feet in a Easterly direction and 1450 feet in a Westerly direction from the center of the discovery point, at which this notice is posted, lengthwise of the claim together with 300 feet in width of the surface grounds, on each side of the center of said claim. The general course of the lode deposit and premises is from the East to the West

The claim is situated and located in the Copper Basin Mining District, in Yavapai County in the State of Arizona, about 9 Miles in a Southwesterly direction from Prescott, Ariz. In Section 19 T11 1/2 N, R3 W, G & SR. B & M.

The surface boundaries of the claim are marked upon the ground as follows:

Beginning at 2"x2"x4" Post Which Bears N74°39'E 1570 Feet From The southwest Corner Sec. 19 T11 1/2 N, R3 W, G & SR. B & M at a point in a Easterly direction 50 feet from the discovery point (at which this notice is posted), being in the center of the Easterly end line of said claim; thence Southerly 300 feet to a 2"x2"x4" Post, being the Southeast corner of said claim; thence Westerly 1500 feet to a 2"x2"x4' Post being at the Southwest corner of said claim; thence Northerly 300 feet to a 2"x2"x4' Post at the center of the Westerly end of this claim; thence Northerly 300 feet to a 2"x2"x4' Post, being at the Northwest corner of said claim; thence Easterly 1500 feet to a 2"x2"x4' Post at the Northeast corner of said claim; thence Southerly 300 feet to the place of beginning.

Dated and posted on the grounds this 17 day of June, 1970

Phelps Dodge Corp
by [Signature] Locator(s)

BOOK 613 PAGE 454 Witness

STATE OF ARIZONA }
COUNTY OF COCHISE } ss.
Witness my hand and Official Seal

Fee \$1.00

County Recorder

Deputy

Indexed	Photostat Compared	Blotted

Docket

Date

Page

No.

I hereby certify that the within instrument was filed and recorded at request of

B. L. M. AZ STATE OFFICE

OCT 19 1970

10:00 A.M.
PHOENIX, ARIZONA

MC 79596

3-18-80

A MC 79596

SUPPLEMENT TO LOCATION NOTICE INFORMATION

The CEE BEE No. 174 -LODE MINING CLAIM is owned by Phelps Dodge Corporation, whose current mailing address is Highway 92, Bisbee, Arizona, 85603. The claim was located on JUNE 17, 1970 and is situated in

SW 1/4, Section 19 T 12 1/2 N R 3 W and,

1/4, Section _____ T _____ R _____ and,

1/4, Section _____ T _____ R _____ and,

1/4, Section _____ T _____ R _____,

Gila and Salt River Base and Meridian, in the State of Arizona.

RECEIVED
B. L. M. AZ STATE OFFICE

OCT 19 1979

10:00 A.M.
PHOENIX, ARIZONA

WITNESS my hand and official seal the day and year first above written.

NORMA R. MARQUART, County Recorder
By Catherine J. Johnson Deputy

INDEXED

MICROFILMED

Notice of Mining Location

LODE CLAIM

TO ALL WHOM IT MAY CONCERN:

This Mining Claim, the name of which is the Cec Bee No. 175
Mining Claim, situate on land belonging to the United States of America, and in which there are valu-
able mineral deposits, was entered upon and located for the purpose of exploration and purchase by
Phelps Dodge Corp.

(LOCATOR MUST INSERT EITHER "A CITIZEN OF THE UNITED STATES," OR "WHO HAS DECLARED HIS INTENTION TO BECOME A CITIZEN OF THE UNITED STATES.")

the undersigned, on the 17 day of June, 1970

The length of this claim is 1500 feet and we claim 50 feet in a
Easterly direction and 1450 feet in a Westerly direction from
the center of the discovery point, at which this notice is posted, lengthwise of the claim together with
300 feet in width of the surface grounds, on each side of the center of said claim. The
general course of the lode deposit and premises is from the East
to the West

The claim is situated and located in the Copper Basin Mining District, in
Yavapai County in the State of Arizona, about 9 Miles
in a Southwesterly direction from Prescott, Ariz.
In Section 19 & 30
T17N, R3W, G & SR. B & M.

The surface boundaries of the claim are marked upon the ground as follows:

Beginning at 2"x2"x4" Post Which Bears S 85.34'E 1505 Feet
From The northwest Corner Sec. 30 T17N, R3W, G & SR. B & M
at a point in a Easterly direction 50 feet from
the discovery point (at which this notice is posted), being in the center of the Easterly

end line of said claim; thence Southerly 300 feet to a 2"x2"x4" Post
Southeast corner of said claim;
thence Westerly 1500 feet to a 2"x2"x4' Post being at the
Southwest corner of said claim; thence Northerly 300 feet
to a 2"x2"x4' Post at the center of the Westerly end of this claim;
thence Northerly 300 feet to a 2"x2"x4' Post, being at the
Northwest corner of said claim; thence Easterly 1500 feet
to a 2"x2"x4' Post at the North east corner of said claim;
thence Southerly 300 feet to the place of beginning.

Dated and posted on the grounds this 17 day of June, 1970

Phelps Dodge Corp
by James E. [Signature] Locator(s)

Witness

BOOK 613 PAGE 455

STATE OF ARIZONA } ss.
COUNTY OF COCHISE }

Witness my hand and Official Seal

Fee \$1.00

County Recorder

Deputy

Indexed	Photostat Compared	Blotted

Docket

I hereby certify that the within instrument was filed and recorded at request of

OCT 19 1979

10:00 A.M.

PHOENIX, ARIZONA

Date

Page No.

1

=

A MC 79597

SUPPLEMENT TO LOCATION NOTICE INFORMATION

The CREE BEE NO. 175 -LODE MINING CLAIM is owned by Phelps Dodge Corporation, whose current mailing address is Highway 92, Bisbee, Arizona, 85603. The claim was located on JUNE 17, 1970 and is situated in SW 1/4, Section 19 T12 1/2 N R 3 W and, NW 1/4, Section 30 T12 1/2 N R 3 W and, 1/4, Section T R and, 1/4, Section T R, Gila and Salt River Base and Meridian, in the State of Arizona.

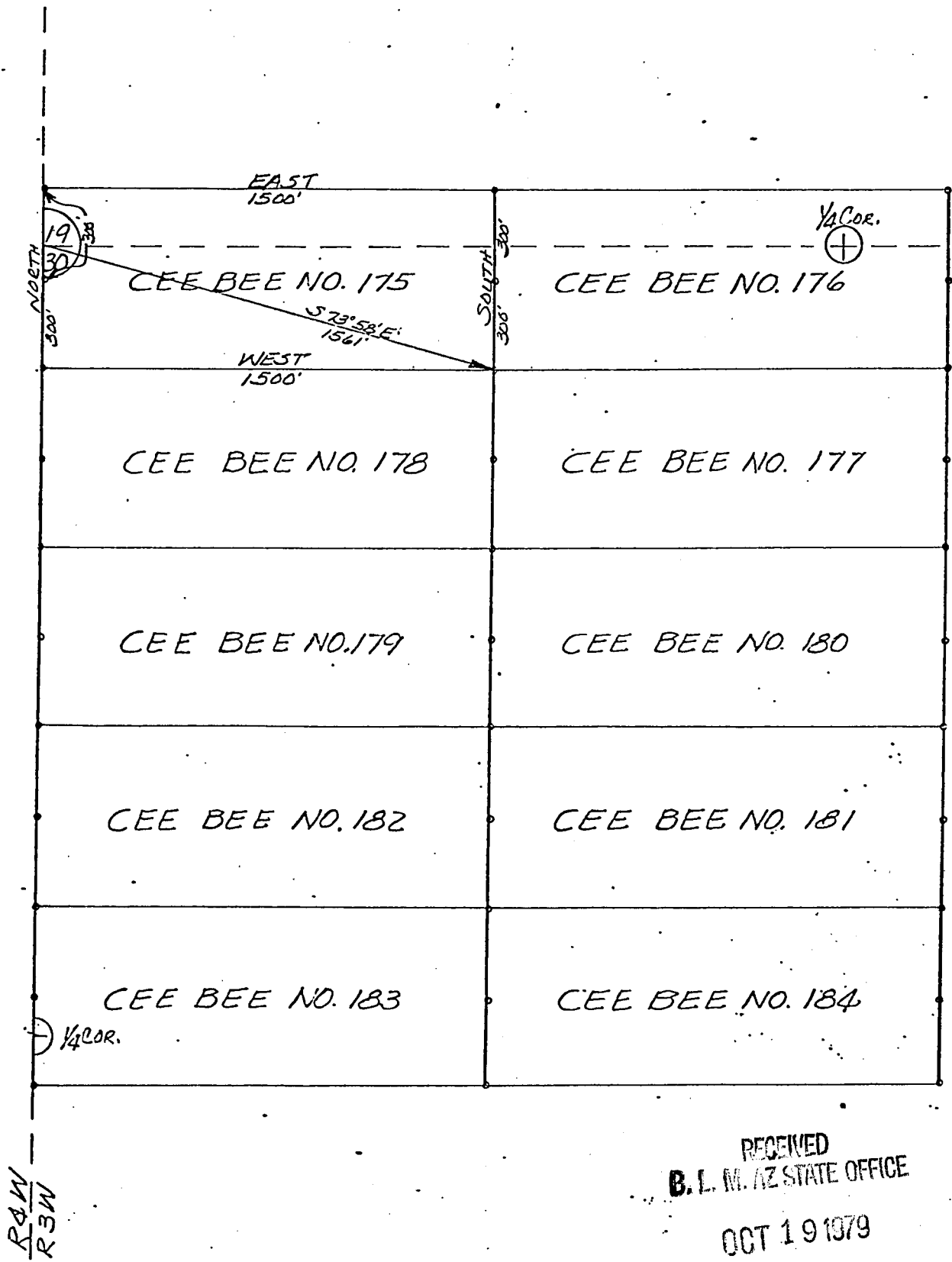
RECEIVED
B. L. M. AZ STATE OFFICE.

OCT 19 1979

1000 A.M.
BIRMINGHAM, ALABAMA



A MC 78597



T12 1/2 N R3W
G & SRB & M

RECEIVED
B. L. M. AZ STATE OFFICE

OCT 19 1979

10:40 A.M.
BUREAU OF LANDS, ARIZONA

PLAT OF
CEE BEE NO. 175
LODE MINING CLAIM

PHELPS DODGE CORPORATION
COPPER BASIN MINING DISTRICT
YAVAPAI COUNTY, ARIZONA

SCALE 1" = 500'

DATE

I do hereby certify that the within i n filed and recorded at the request of

on Aug 14 A. M. 8:05 o'clock 613 Official Records

Page 456 Records of Yavapai County, Arizona.

WITNESS my hand and official seal the day and year first above written.

NORMA R. MARQUART, County Recorder

By Catherine J. Johnson Deputy

MICROFILMED

INDEXED

Notice of Mining Location

LODE CLAIM

TO ALL WHOM IT MAY CONCERN:

This Mining Claim, the name of which is the Cee Bee No. 176 Mining Claim, situate on land belonging to the United States of America, and in which there are valuable mineral deposits, was entered upon and located for the purpose of exploration and purchase by Phelps Dodge Corp.

(LOCATOR MUST INSERT EITHER "A CITIZEN OF THE UNITED STATES," OR "WHO HAS DECLARED HIS INTENTION TO BECOME A CITIZEN OF THE UNITED STATES.") the undersigned, on the 17 day of June, 1970

The length of this claim is 1500 feet and we claim 50 feet in a Westerly direction and 1450 feet in a Easterly direction from the center of the discovery point, at which this notice is posted, lengthwise of the claim together with 300 feet in width of the surface grounds, on each side of the center of said claim. The general course of the lode deposit and premises is from the West to the East

The claim is situated and located in the Copper Basin Mining District, in Yavapai County in the State of Arizona, about 9 Miles in a Southwestely direction from Prescott, Arizona In Sections 19 & 30 T12 1/2 N, R3W, G & SR. B & M.

The surface boundaries of the claim are marked upon the ground as follows:

Beginning at 2"x2"x4' Post Which Bears S85°34'E 1505 Feet From The North West Corner Sec. 30 T12 1/2 N, R3W, G & SR. B & M at a point in a Westerly direction 50 feet from the discovery point (at which this notice is posted), being in the center of the Westerly end line of said claim; thence Northerly 300 feet to a 2"x2"x4' Post, being the North west corner of said claim; thence Easterly 1500 feet to a 2"x2"x4' Post being at the Northeast corner of said claim; thence Southerly 300 feet to a 2"x2"x4' Post at the center of the Easterly end of this claim; thence Southerly 300 feet to a 2"x2"x4' Post, being at the Southeast corner of said claim; thence Westerly 1500 feet to a 2"x2"x4' Post at the South west corner of said claim; thence Northerly 300 feet to the place of beginning.

Dated and posted on the grounds this 17 day of June, 1970

Phelps Dodge Corp.
by James P. [Signature] Locator

BOOK 613 PAGE 456 Witness

STATE OF ARIZONA }
COUNTY OF COCHISE } ss.

Witness my hand and Official Seal

Fee \$1.00

County Recorder

Deputy

Indexed	Photostat Compared	Blotted

Docket

I hereby certify that the within instrument was filed and recorded at request of

B. L. M. AZ STATE OFFICE

OCT 19 1979

PHOENIX, ARIZONA

Date

Page No.

A M C 79599

3-1979-80

SUPPLEMENT TO LOCATION NOTICE INFORMATION

The CEE BEE No. 176 -LODE MINING CLAIM is owned by Phelps Dodge Corporation, whose current mailing address is Highway 92, Bisbee, Arizona, 85603. The claim was located on JUNE 17, 1970 and is situated in
SW ¼, Section 19 T12½N R3W and,
SE ¼, Section 19 T12½N R3W and,
NW ¼, Section 30 T12½N R3W and,
NE ¼, Section 30 T12½N R3W,
Gila and Salt River Base and Meridian, in the State of Arizona.

RECEIVED
B. L. M. AZ STATE OFFICE

OCT 19 1979

1000 Ave.
TUCSON, ARIZONA

A MC 79598

NORMA R. MARQUART, County Recorder By Catherine Johnson Deputy

INDEXED

MICROFILMED

Notice of Mining Location

LODE CLAIM

TO ALL WHOM IT MAY CONCERN:

This Mining Claim, the name of which is the Cee Bee No. 177 Mining Claim, situate on land belonging to the United States of America, and in which there are valuable mineral deposits, was entered upon and located for the purpose of exploration and purchase by Phelps Dodge Corp.

(LOCATOR MUST INSERT EITHER "A CITIZEN OF THE UNITED STATES," OR "WHO HAS DECLARED HIS INTENTION TO BECOME A CITIZEN OF THE UNITED STATES.") the undersigned, on the 17 day of June, 1970

The length of this claim is 1500 feet and we claim 50 feet in a Westerty direction and 1450 feet in a Easterly direction from the center of the discovery point, at which this notice is posted, lengthwise of the claim together with 300 feet in width of the surface grounds, on each side of the center of said claim. The general course of the lode deposit and premises is from the West to the East

The claim is situated and located in the Copper Basin Mining District, in Yavapai County in the State of Arizona, about 9 Miles in a Southwestely direction from Prescott, Arizona In Section 30 T 12 1/2 N, R 3 W, G & S R. B & M.

The surface boundaries of the claim are marked upon the ground as follows:

Beginning at 2"x2"x4' Post Which Bears S64°35'E 1660 Feet From The North West Corner Sec. 30 T 12 1/2 N, R 3 W, G & S R B & M at a point in a Westerty direction 50 feet from the discovery point (at which this notice is posted), being in the center of the Westerly

end line of said claim; thence Northerly 300 feet to a 2"x2"x4' Post, being the North west corner of said claim; thence Easterly 1500 feet to a 2"x2"x4' Post being at the Northeast corner of said claim; thence Southerly 300 feet to a 2"x2"x4' Post at the center of the Easterly end of this claim; thence Southerly 300 feet to a 2"x2"x4' Post, being at the South east corner of said claim; thence Westerty 1500 feet to a 2"x2"x4' Post at the South west corner of said claim; thence Northerly 300 feet to the place of beginning.

Dated and posted on the grounds this 17 day of June, 1970

Phelps Dodge Corp.
by James P. [Signature] Locators

BOOK 613 PAGE 457 Witness

STATE OF ARIZONA } ss.
COUNTY OF COCHISE }
Witness my hand and Official Seal
County Recorder

Fee \$1.00

I hereby certify that the within instrument was filed and recorded at request of

RECEIVED
B.L.M. AZ STATE OFFICE

OCT 19 1970

Indexed	Photostat Compared	Blotted

Date 10:00 A.M. PHOENIX, ARIZONA
Page _____ No. _____

Docket _____

A M C

79599

5-19-80

SUPPLEMENT TO LOCATION NOTICE INFORMATION

The CEE,BEE No. 177 LODE MINING CLAIM is owned by Phelps Dodge Corporation, whose current mailing address is Highway 92, Bisbee, Arizona, 85603. The claim was located on JUNE 17, 1970 and is situated in NW 1/4, Section 30 T12 1/2 N R 3 W and, NE 1/4, Section 30 T " R " and, 1/4, Section T R and, 1/4, Section T R, Gila and Salt River Base and Meridian, in the State of Arizona.

RECEIVED
B. L. M. AZ STATE OFFICE

OCT 19 1979

10:00 A.M.
PHOENIX, ARIZONA

A MC 79599

WITNESS my hand and official seal the day and year first above written.

NORMA R. MARQUART, County Recorder

By Catherine J. Johnson Deputy

INDEXED

MICROFILMED

Notice of Mining Location

LODE CLAIM

TO ALL WHOM IT MAY CONCERN:

This Mining Claim, the name of which is the Cee Bee No. 178 Mining Claim, situate on land belonging to the United States of America, and in which there are valuable mineral deposits, was entered upon and located for the purpose of exploration and purchase by Phelps Dodge Corp.

(LOCATOR MUST INSERT EITHER "A CITIZEN OF THE UNITED STATES," OR "WHO HAS DECLARED HIS INTENTION TO BECOME A CITIZEN OF THE UNITED STATES.")

the undersigned, on the 17 day of June, 1970

The length of this claim is 1500 feet and we claim 50 feet in a Easterly direction and 1450 feet in a Westerly direction from the center of the discovery point, at which this notice is posted, lengthwise of the claim together with 300 feet in width of the surface grounds, on each side of the center of said claim. The general course of the lode deposit and premises is from the East to the West

The claim is situated and located in the Copper Basin Mining District, in Yavapai County in the State of Arizona, about 9 Miles in a Southwesterly direction from Prescott, Ariz. In Section 30 T174N, R3W, G&SR. B&M.

The surface boundaries of the claim are marked upon the ground as follows:

Beginning at 2"x2"x4" Post Which Bears S64°35'E 1660 Feet From The northwest Corner Sec. 30 T174N, R3W, G&SR. B&M at a point in a Easterly direction 50 feet from the discovery point (at which this notice is posted), being in the center of the Easterly

end line of said claim; thence Southerly 300 feet to a 2"x2"x4" Post, being the Southeast corner of said claim; thence Westerly 1500 feet to a 2"x2"x4" Post being at the Southwest corner of said claim; thence Northerly 300 feet to a 2"x2"x4" Post at the center of the Westerly end of this claim; thence Northerly 300 feet to a 2"x2"x4" Post, being at the Northwest corner of said claim; thence Easterly 1500 feet to a 2"x2"x4" Post at the Northeast corner of said claim; thence Southerly 300 feet to the place of beginning.

Dated and posted on the grounds this 17 day of June, 1970

Phelps Dodge Corp
by [Signature] Locator(s)

BOOK 613 PAGE 458 Witness

STATE OF ARIZONA }
COUNTY OF COCHISE } ss.

Witness my hand and Official Seal

Fee \$1.00

County Recorder

Deputy

Indexed	Photostat Compared	Blotted

Docket

I hereby certify that the within instrument was filed and recorded at request of

RECEIVED
B.L.M. AZ STATE OFFICE

OCT 19 1979

Date 10:00 A.M. PHOENIX, ARIZONA

Page No.

A M C 79600

INDEXED

MICROFILMED

NORMA R. MARQUART, County Recorder
By Catherine Johnson Deputy

Notice of Mining Location LODE CLAIM

TO ALL WHOM IT MAY CONCERN:

This Mining Claim, the name of which is the Cee Bee No. 179
Mining Claim, situate on land belonging to the United States of America, and in which there are valu-
able mineral deposits, was entered upon and located for the purpose of exploration and purchase by
Phelps Dodge Corp.

(LOCATOR MUST INSERT EITHER "A CITIZEN OF THE UNITED STATES," OR "WHO HAS DECLARED HIS INTENTION TO BECOME A CITIZEN OF THE UNITED STATES.")
the undersigned, on the 17 day of June, 1970
The length of this claim is 1500 feet and we claim 50 feet in a
Easterly direction and 1450 feet in a Westerly direction from
the center of the discovery point, at which this notice is posted, lengthwise of the claim together with
300 feet in width of the surface grounds, on each side of the center of said claim. The
general course of the lode deposit and premises is from the East
to the West

The claim is situated and located in the Copper Basin Mining District, in
Yavapai County in the State of Arizona, about 9 Miles
in a Southwesterly direction from Prescott, Ariz.
In Section 30
T17 1/2 N, R3 W, G & S.R. B & M.

The surface boundaries of the claim are marked upon the ground as follows:
Beginning at 2"x2"x4" Post Which Bears S48°43'E 1985 Feet
From The northwest Corner Sec. 30 T17 1/2 N, R3 W, G & S.R. B & M
at a point in a Easterly direction 50 feet from
the discovery point (at which this notice is posted), being in the center of the Easterly
end line of said claim; thence Southerly 300 feet to a 2"x2"x4" Post
being the Southeast corner of said claim;
thence Westerly 1500 feet to a 2"x2"x4' Post being at the
Southwest corner of said claim; thence Northerly 300 feet
to a 2"x2"x4' Post at the center of the Westerly end of this claim;
thence Northerly 300 feet to a 2"x2"x4' Post, being at the
Northwest corner of said claim; thence Easterly 1500 feet
to a 2"x2"x4' Post at the Northeast corner of said claim;
thence Southerly 300 feet to the place of beginning.

Dated and posted on the grounds this 17 day of June, 1970
Phelps Dodge Corp
by George E. [Signature] Locator(s)

BOOK 613 PAGE 459 Witness

STATE OF ARIZONA } ss.
COUNTY OF COCHISE }
Witness my hand and Official Seal
County Recorder

Fee \$1.00

I hereby certify that the within instrument was
filed and recorded at request of

B. L. M. AZ STATE OFFICE
OCT 19 1970

Deputy

Indexed	Photostat Compared	Blotted
---------	--------------------	---------

Docket _____

Date _____
Page _____ No. _____

ARIZONA A MC 79607

A M C 79601

SUPPLEMENT TO LOCATION NOTICE INFORMATION

The CEE,BEE No. 179 LODE MINING CLAIM is owned by Phelps Dodge Corporation, whose current mailing address is Highway 92, Bisbee, Arizona, 85603. The claim was located on JUNE 17, 1970 and is situated in NW 1/4, Section 30 T12 1/2N R3W and, 1/4, Section T R and, 1/4, Section T R and, 1/4, Section T R , Gila and Salt River Base and Meridian, in the State of Arizona.

RECEIVED
B. L. M. AZ STATE OFFICE
OCT 19 1979
10:00 A.M.
PHOENIX, ARIZONA

NORMA R. MARQUART, County Recorder
By Catherine J. Johnson Deputy

INDEXED

Notice of Mining Location

LODE CLAIM

TO ALL WHOM IT MAY CONCERN:

This Mining Claim, the name of which is the Cee Bee No. 100
Mining Claim, situate on land belonging to the United States of America, and in which there are valuable mineral deposits, was entered upon and located for the purpose of exploration and purchase by Phelps Dodge Corp.

(LOCATOR MUST INSERT EITHER "A CITIZEN OF THE UNITED STATES," OR "WHO HAS DECLARED HIS INTENTION TO BECOME A CITIZEN OF THE UNITED STATES.")
the undersigned, on the 17 day of June, 1970
The length of this claim is 1500 feet and we claim 50 feet in a Westerty direction and 1450 feet in a Easterly direction from the center of the discovery point, at which this notice is posted, lengthwise of the claim together with 300 feet in width of the surface grounds, on each side of the center of said claim. The general course of the lode deposit and premises is from the West to the East

The claim is situated and located in the Copper Basin Mining District, in Yavapai County in the State of Arizona, about 9 Miles in a Southwestely direction from Prescott, Arizona
In Section 30
T12 1/2 N, R3W, G & SR. B & M.

The surface boundaries of the claim are marked upon the ground as follows:

Beginning at 2"x2"x4' Post Which Bears S48°45'E 1985 Feet From The North West Corner Sec. 30 T12 1/2 N, R3W, G & SR. B & M.
at a point in a Westerty direction 50 feet from the discovery point (at which this notice is posted), being in the center of the Westerly end line of said claim; thence Northerly 300 feet to a 2"x2"x4' Post, being the North west corner of said claim; thence Easterly 1500 feet to a 2"x2"x4' Post being at the Northeast corner of said claim; thence Southerly 300 feet to a 2"x2"x4' Post at the center of the Easterly end of this claim; thence Southerly 300 feet to a 2"x2"x4' Post, being at the South east corner of said claim; thence Westerty 1500 feet to a 2"x2"x4' Post at the South west corner of said claim; thence Northerly 300 feet to the place of beginning.

Dated and posted on the grounds this 17 day of June, 1970

Phelps Dodge Corp.
by James P. [Signature] Locators

BOOK 613 PAGE 460 Witness

STATE OF ARIZONA }
COUNTY OF COCHISE } ss.

Witness my hand and Official Seal

Fee \$1.00

County Recorder

Deputy

Indexed	Photostat Compared	Blotted
---------	--------------------	---------

Docket

I hereby certify that the within instrument was filed and recorded at request of

RECEIVED
B.I.M. AZ STATE OFFICE
OCT 19 1970

Date

Page No.

A MC 79602

3-7-80

SUPPLEMENT TO LOCATION NOTICE INFORMATION

A MC 79602

The CEE, BEE No. 180 LODE MINING CLAIM is owned by Phelps Dodge Corporation, whose current mailing address is Highway 92, Bisbee, Arizona, 85603. The claim was located on JUNE 17, 1970 and is situated in _____ NW $\frac{1}{4}$, Section 30 T12 $\frac{1}{2}$ NR 3W and, _____ NE $\frac{1}{4}$, Section 30 T12 $\frac{1}{2}$ NR 3W and, _____ $\frac{1}{4}$, Section _____ T _____ R _____ and, _____ $\frac{1}{4}$, Section _____ T _____ R _____, Gila and Salt River Base and Meridian, in the State of Arizona.

RECEIVED
B. L. M. AZ STATE OFFICE

OCT 19 1979

10:00 A.M.
PHOENIX, ARIZONA

WITNESS my hand and official seal the day and year first above written.

NORMA R. MARQUART, County Recorder
By Catherine J. Johnson Deputy

INDEXED MICROFILMED

Notice of Mining Location

LODE CLAIM

TO ALL WHOM IT MAY CONCERN:

This Mining Claim, the name of which is the Cee Bee No. 181
Mining Claim, situate on land belonging to the United States of America, and in which there are valuable mineral deposits, was entered upon and located for the purpose of exploration and purchase by
Phelps Dodge Corp.

(LOCATOR MUST INSERT EITHER "A CITIZEN OF THE UNITED STATES," OR "WHO HAS DECLARED HIS INTENTION TO BECOME A CITIZEN OF THE UNITED STATES.")
the undersigned, on the 17 day of JUNE, 1970

The length of this claim is 1500 feet and we claim 50 feet in a Westerly direction and 1450 feet in a Easterly direction from the center of the discovery point, at which this notice is posted, lengthwise of the claim together with 300 feet in width of the surface grounds, on each side of the center of said claim. The general course of the lode deposit and premises is from the West to the East

The claim is situated and located in the Copper Basin Mining District, in Yavapai County in the State of Arizona, about 9 Miles in a Southwestely direction from Prescott, Arizona
In Section 30
T 1/2 N, R 3 W, G & S R. B & M.

The surface boundaries of the claim are marked upon the ground as follows:

Beginning at 2"x2"x4' Post Which Bears S38°14'E 2420 Feet From The North West Corner Sec. 30 T 1/2 N, R 3 W, G & S R B & M.
at a point in a Westerly direction 50 feet from the discovery point (at which this notice is posted), being in the center of the Westerly end line of said claim; thence Northerly 300 feet to a 2"x2"x4' Post, being the North west corner of said claim; thence Easterly 1500 feet to a 2"x2"x4' Post being at the Northeast corner of said claim; thence Southerly 300 feet to a 2"x2"x4' Post at the center of the Easterly end of this claim; thence Southerly 300 feet to a 2"x2"x4' Post, being at the South east corner of said claim; thence Westerly 1500 feet to a 2"x2"x4' Post at the South west corner of said claim; thence Northerly 300 feet to the place of beginning.

Dated and posted on the grounds this 17 day of JUNE, 1970
Phelps Dodge Corp.
by George P. [Signature] Locators

BOOK 613 PAGE 461 Witness

STATE OF ARIZONA }
COUNTY OF COCHISE } ss.
Witness my hand and Official Seal
County Recorder

Fee \$1.00

I hereby certify that the within instrument was filed and recorded at request of

RECEIVED
B. L. M. AZ STATE OFFICE

OCT 19 1979

10:00 A.M.
PHOENIX ARIZONA

Deputy

Indexed	Photostat Compared	Blotted
---------	--------------------	---------

Date _____
Page _____ No. _____

Docket _____

A M C
79603

SUPPLEMENT TO LOCATION NOTICE INFORMATION

The CEE,BEE No. 181 LODE MINING CLAIM is owned by Phelps Dodge Corporation, whose current mailing address is Highway 92, Bisbee, Arizona, 85603. The claim was located on JUNE 17, 1970 and is situated in _____ NW $\frac{1}{4}$, Section 30 T 12 $\frac{1}{2}$ N R 3 W and, _____ NE $\frac{1}{4}$, Section 30 T 12 $\frac{1}{2}$ N R 3 W and, _____ $\frac{1}{4}$, Section _____ T _____ R _____ and, _____ $\frac{1}{4}$, Section _____ T _____ R _____, Gila and Salt River Base and Meridian, in the State of Arizona.

RECEIVED
B. L. M. AZ STATE OFFICE
OCT 19 1979
10:00 A.M.
PHOENIX, ARIZONA

WITNESS my hand and official seal the day and year first above written.

INDEXED

MICROFILMED

NORMA R. MARQUART, County Recorder
By Catherine Johnson Deputy

Notice of Mining Location

LODE CLAIM

TO ALL WHOM IT MAY CONCERN:

This Mining Claim, the name of which is the Cec Bee No. 182
Mining Claim, situate on land belonging to the United States of America, and in which there are valuable mineral deposits, was entered upon and located for the purpose of exploration and purchase by Phelps Dodge Corp.

(LOCATOR MUST INSERT EITHER "A CITIZEN OF THE UNITED STATES," OR "WHO HAS DECLARED HIS INTENTION TO BECOME A CITIZEN OF THE UNITED STATES.")
the undersigned, on the 17 day of JUNE, 1970.

The length of this claim is 1500 feet and we claim 50 feet in a Easterly direction and 1450 feet in a Westerly direction from the center of the discovery point, at which this notice is posted, lengthwise of the claim together with 300 feet in width of the surface grounds, on each side of the center of said claim. The general course of the lode deposit and premises is from the East to the West.

The claim is situated and located in the Copper Basin Mining District, in Yavapai County in the State of Arizona, about 9 Miles in a Southwesterly direction from Prescott, Ariz.
In Section 30
T14N, R3W, G&SR. B&M.

The surface boundaries of the claim are marked upon the ground as follows:

Beginning at 2"x2"x4" Post Which Bears S38°14'E 7470 Feet
From The northwest Corner Sec.30 T14N, R3W, G&SR. B&M
at a point in a Easterly direction 50 feet from the discovery point (at which this notice is posted), being in the center of the Easterly end line of said claim; thence Southerly 300 feet to a 2"x2"x4" Post, being the Southeast corner of said claim; thence Westerly 1500 feet to a 2"x2"x4' Post being at the Southwest corner of said claim; thence Northerly 300 feet to a 2"x2"x4' Post at the center of the Westerly end of this claim; thence Northerly 300 feet to a 2"x2"x4' Post, being at the Northwest corner of said claim; thence Easterly 1500 feet to a 2"x2"x4' Post at the Northeast corner of said claim; thence Southerly 300 feet to the place of beginning.

Dated and posted on the grounds this 17 day of June, 1970
Phelps Dodge Corp
by James E. [Signature] Locator(s)

BOOK 613 PAGE 462 Witness

STATE OF ARIZONA }
COUNTY OF COCHISE } ss.
Witness my hand and Official Seal

Fee \$1.00

County Recorder

Deputy

Indexed	Photostat Compared	Blotted
---------	--------------------	---------

I hereby certify that the within instrument was filed and recorded at request of

OCT 19 1979

10:00 A.M.

Date

Docket Page No.

SUPPLEMENT TO LOCATION NOTICE INFORMATION

A M C
79604

The CEE,BEE No. 182 LODE MINING CLAIM is owned
by Phelps Dodge Corporation, whose current mailing
address is Highway 92, Bisbee, Arizona, 85603. The
claim was located on JUNE 17, 1970 and is situated in
NW $\frac{1}{4}$, Section 30 T12 $\frac{1}{2}$ N R3W and,
 $\frac{1}{4}$, Section _____ T _____ R _____ and,
 $\frac{1}{4}$, Section _____ T _____ R _____ and,
 $\frac{1}{4}$, Section _____ T _____ R _____,
Gila and Salt River Base and Meridian, in the State of
Arizona.

RECEIVED
B. L. M. AZ STATE OFFICE

OCT 19 1979

10:00 A.M.
PHOENIX, ARIZONA

WITNESS my hand and official seal the day and year first above written.

NORMA R. MARQUART, County Recorder
By Catherine Johnson Deputy

INDEXED

MICROFILMED

Notice of Mining Location

LODE CLAIM

TO ALL WHOM IT MAY CONCERN:

This Mining Claim, the name of which is the Cec Bee No. 183
Mining Claim, situate on land belonging to the United States of America, and in which there are valuable mineral deposits, was entered upon and located for the purpose of exploration and purchase by Phelps Dodge Corp.

(LOCATOR MUST INSERT EITHER "A CITIZEN OF THE UNITED STATES," OR "WHO HAS DECLARED HIS INTENTION TO BECOME A CITIZEN OF THE UNITED STATES.")
the undersigned, on the 17 day of JUNE, 1970

The length of this claim is 1500 feet and WE claim 50 feet in a Easterly direction and 1450 feet in a Westerly direction from the center of the discovery point, at which this notice is posted, lengthwise of the claim together with 300 feet in width of the surface grounds, on each side of the center of said claim. The general course of the lode deposit and premises is from the East to the West

The claim is situated and located in the Copper Basin Mining District, in Yavapai County in the State of Arizona, about 9 Miles in a Southwesterly direction from Prescott, Ariz.
In Section 30
T17 1/2 N, R3 W, G & SR. B & M.

The surface boundaries of the claim are marked upon the ground as follows:

Beginning at 2"x2"x4" Post Which Bears S31°01'E 7915 Feet
From The north west Corner Sec. 30 T17 1/2 N, R3 W, G & SR. B & M
at a point in a Easterly direction 50 feet from the discovery point (at which this notice is posted), being in the center of the Easterly end line of said claim; thence Southerly 300 feet to a 2"x2"x4" Post being the Southeast corner of said claim; thence Westerly 1500 feet to a 2"x2"x4" Post being at the Southwest corner of said claim; thence Northerly 300 feet to a 2"x2"x4" Post at the center of the Westerly end of this claim; thence Northerly 300 feet to a 2"x2"x4" Post, being at the North west corner of said claim; thence Easterly 1500 feet to a 2"x2"x4" Post at the North east corner of said claim; thence Southerly 300 feet to the place of beginning.

Dated and posted on the grounds this 17 day of JUNE, 1970

Phelps Dodge Corp
by James E. [Signature] Locator(s)

BOOK 613 PAGE 463 Witness

STATE OF ARIZONA }
COUNTY OF COCHISE } ss.

Witness my hand and Official Seal

Fee \$1.00

County Recorder

Deputy

Indexed	Photostat Compared	Blotted

Docket

I hereby certify that the within instrument was filed and recorded at request of

OCT 19 1970

10:00 A.M.
PHOENIX, ARIZONA

Date

Page No.

2-10-80
A MC 79605

SUPPLEMENT TO LOCATION NOTICE INFORMATION

A MC 79605

The CEE, BEE No. 183 LODE MINING CLAIM is owned by Phelps Dodge Corporation, whose current mailing address is Highway 92, Bisbee, Arizona, 85603. The claim was located on JUNE 17, 1970 and is situated in NW ¼, Section 30 T12½N R3W and, SW ¼, Section 30 T12½N R3W and, ¼, Section T R and, ¼, Section T R, Gila and Salt River Base and Meridian, in the State of Arizona.

RECEIVED
B. L. M. AZ STATE OFFICE

OCT 19 1979

10:00 A.M.
PHOENIX, ARIZONA

WITNESS my hand and official seal the day and year first above written.

NORMA R. MARQUART, County Recorder
By Catherine J. Johnson Deputy

INDEXED MICROFILM

Notice of Mining Location

LODE CLAIM

TO ALL WHOM IT MAY CONCERN:

This Mining Claim, the name of which is the Cee Bee No. 184
Mining Claim, situate on land belonging to the United States of America, and in which there are valuable mineral deposits, was entered upon and located for the purpose of exploration and purchase by Phelps Dodge Corp.

(LOCATOR MUST INSERT EITHER "A CITIZEN OF THE UNITED STATES," OR "WHO HAS DECLARED HIS INTENTION TO BECOME A CITIZEN OF THE UNITED STATES.")
the undersigned, on the 17 day of June, 1970

The length of this claim is 1500 feet and we claim 50 feet in a Westerty direction and 1450 feet in a Easterly direction from the center of the discovery point, at which this notice is posted, lengthwise of the claim together with 300 feet in width of the surface grounds, on each side of the center of said claim. The general course of the lode deposit and premises is from the West to the East

The claim is situated and located in the Copper Basin Mining District, in Yavapai County in the State of Arizona, about 9 Miles in a Southwestely direction from Prescott, Arizona
In Section 30
T 12 1/2 N, R 3 W, G & SR. B & M.

The surface boundaries of the claim are marked upon the ground as follows:

Beginning at 2"x2"x4' Post Which Bears S31°02'E 2915 Feet From The North West Corner Sec. 30 T12 1/2 N, R3W, G & SR B & M at a point in a Westerty direction 50 feet from the discovery point (at which this notice is posted), being in the center of the Westerly

end line of said claim; thence Northerly 300 feet to a 2"x2"x4' Post, being the North west corner of said claim; thence Easterly 1500 feet to a 2"x2"x4' Post being at the Northeast corner of said claim; thence Southerly 300 feet to a 2"x2"x4' Post at the center of the Easterly end of this claim; thence Southerly 300 feet to a 2"x2"x4' Post, being at the South east corner of said claim; thence Westerty 1500 feet to a 2"x2"x4' Post at the South west corner of said claim; thence Northerly 300 feet to the place of beginning.

Dated and posted on the grounds this 17 day of June, 1970
Phelps Dodge Corp.

by George P. [Signature] Locators

BOOK 613 PAGE 464 Witness

STATE OF ARIZONA } ss.
COUNTY OF COCHISE }
Witness my hand and Official Seal

Fee \$1.00

County Recorder

Deputy

Indexed	Photostat Compared	Blotted

Docket

I hereby certify that the within instrument was filed and recorded at request of

B. L. M. AZ STATE OFFICE

OCT 19 1979

10:00 A.M.
PHOENIX, ARIZONA

Date

Page No.

SUPPLEMENT TO LOCATION NOTICE INFORMATION

The CEE,BEE No. 184 LODE MINING CLAIM is owned by Phelps Dodge Corporation, whose current mailing address is Highway 92, Bisbee, Arizona, 85603. The claim was located on JUNE 17, 1970 and is situated in NW ¼, Section 30 T12½ N R 3 W and, NE ¼, Section 30 T12½ N R 3 W and, SW ¼, Section 30 T12½ N R 3 W and, SE ¼, Section 30 T12½ N R 3 W, Gila and Salt River Base and Meridian, in the State of Arizona.

RECEIVED
B. L. M. AZ STATE OFFICE

OCT 19 1979

10:00 A.M.
PHOENIX, ARIZONA

A M C
79606

WITNESS my hand and official seal the day and year first above written.
NORMA R. MARQUART, County Recorder
By Catherine J. Johnson Deputy

INDEXED MICROFILMED

Notice of Mining Location LODE CLAIM

TO ALL WHOM IT MAY CONCERN:

This Mining Claim, the name of which is the Cec Bee No. 185
Mining Claim, situate on land belonging to the United States of America, and in which there are valu-
able mineral deposits, was entered upon and located for the purpose of exploration and purchase by
Phelps Dodge Corp.

(LOCATOR MUST INSERT EITHER "A CITIZEN OF THE UNITED STATES," OR "WHO HAS DECLARED HIS INTENTION TO BECOME A CITIZEN OF THE UNITED STATES.")
the undersigned, on the 15 day of June, 1970

The length of this claim is 1500 feet and we claim 50 feet in a
Easterly direction and 1450 feet in a Westerly direction from
the center of the discovery point, at which this notice is posted, lengthwise of the claim together with
300 feet in width of the surface grounds, on each side of the center of said claim. The
general course of the lode deposit and premises is from the East
to the West

The claim is situated and located in the Copper Basin Mining District, in
Yavapai County in the State of Arizona, about 9 Miles
in a Southwesterly direction from Prescott, Ariz.
In Section 19
T17 1/2 N, R3 W, G & S.R. B & M.

The surface boundaries of the claim are marked upon the ground as follows:

Beginning at 2"x2"x4" Post Which Bears N19°45'W 74.15 Feet
From The southeast Corner Sec. 19 T17 1/2 N, R3 W, G & S.R. B & M
at a point in a Easterly direction 50 feet from
the discovery point (at which this notice is posted), being in the center of the Easterly

end line of said claim; thence Southerly 300 feet to a 2"x2"x4" Post
Southeast being the Southeast corner of said claim;
thence Westerly 1500 feet to a 2"x2"x4' Post being at the
Southwest corner of said claim; thence Northerly 300 feet
to a 2"x2"x4' Post at the center of the Westerly end of this claim;
thence Northerly 300 feet to a 2"x2"x4' Post, being at the
Northwest corner of said claim; thence Easterly 1500 feet
to a 2"x2"x4' Post at the Northeast corner of said claim;
thence Southerly 300 feet to the place of beginning.

Dated and posted on the grounds this 15 day of June, 1970

Phelps Dodge Corp
by James E. [Signature] Locator(s)

BOOK 613 PAGE 465 Witness

STATE OF ARIZONA } ss.
COUNTY OF COCHISE }
Witness my hand and Official Seal
County Recorder

Fee \$1.00

Indexed	Photostat Compared	Blotted

I hereby certify that the within instrument was
filed and recorded at request of _____
OCT 19 1979
PHOENIX, ARIZONA
Date _____
Page _____ No. _____

SUPPLEMENT TO LOCATION NOTICE INFORMATION

The CEE BEE No. 185 -LODE MINING CLAIM is owned by Phelps Dodge Corporation, whose current mailing address is Highway 92, Bisbee, Arizona, 85603. The claim was located on June 15, 1970 and is situated in

NE 1/4, Section 19 T 12 1/2 N R 3W and,
1/4, Section _____ T _____ R _____ and,
1/4, Section _____ T _____ R _____ and,
1/4, Section _____ T _____ R _____,

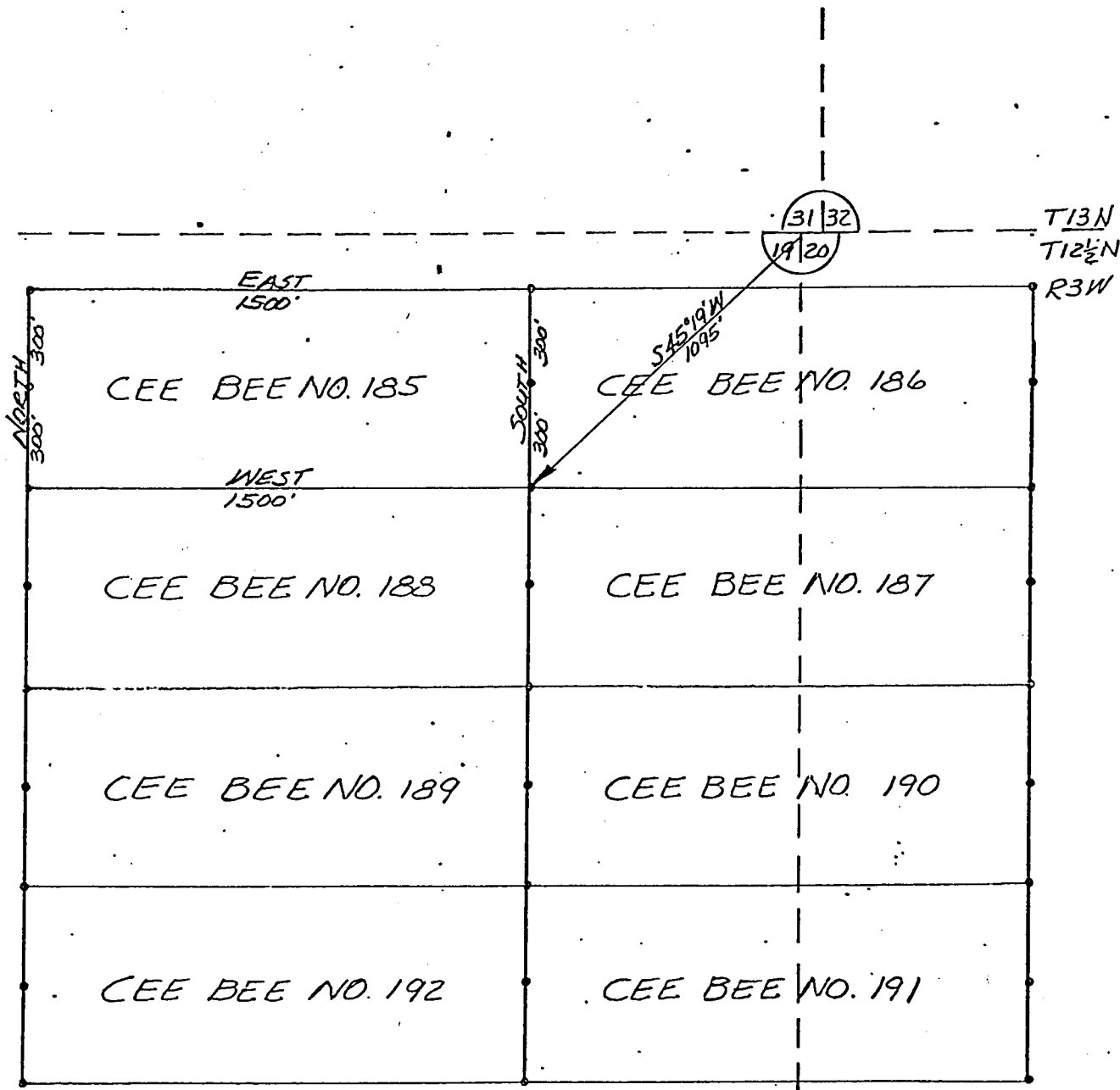
Gila and Salt River Base and Meridian, in the State of Arizona.

RECEIVED
B. L. M. AZ STATE OFFICE

OCT 19 1979

10:00 A.M.
PHOENIX, ARIZONA

A MC 79607



A MC 79607

RECEIVED
 B. L. MAZ STATE OFFICE
 OCT 19 1979
 TUCSON, ARIZONA

PLAT OF
 CEE BEE NO. 185
 LODGE MINING CLAIM

PHELPS DODGE CORPORATION
 COPPER BASIN MINING DISTRICT
 YAVAPAI COUNTY, ARIZONA

SCALE 1"=500'
 DATE _____

WITNESS my hand and official seal the day and year first above written.

NORMA R. MARQUART, County Recorder
By Catherine Johnson Deputy

INDEXED

MICROFILMED

Notice of Mining Location

LODE CLAIM

TO ALL WHOM IT MAY CONCERN:

This Mining Claim, the name of which is the Cee Bee No. 186 Mining Claim, situate on land belonging to the United States of America, and in which there are valuable mineral deposits, was entered upon and located for the purpose of exploration and purchase by Phelps Dodge Corp.

(LOCATOR MUST INSERT EITHER "A CITIZEN OF THE UNITED STATES," OR "WHO HAS DECLARED HIS INTENTION TO BECOME A CITIZEN OF THE UNITED STATES.") the undersigned, on the 15 day of June, 1970

The length of this claim is 1500 feet and we claim 50 feet in a Westerly direction and 1450 feet in a Easterly direction from the center of the discovery point, at which this notice is posted, lengthwise of the claim together with 300 feet in width of the surface grounds, on each side of the center of said claim. The general course of the lode deposit and premises is from the West to the East

The claim is situated and located in the Copper Basin Mining District, in Yavapai County in the State of Arizona, about 9 Miles in a Southwestely direction from Prescott, Arizona In Sections 19 & 20 T12 1/2 N, R3 W, G & SR. B & M.

The surface boundaries of the claim are marked upon the ground as follows:

Beginning at 2"x2"x4' Post Which Bears N19°45'W 2415 Feet From The South East Corner Sec. 19 T12 1/2 N, R3 W, G & SR B & M at a point in a Westerly direction 50 feet from the discovery point (at which this notice is posted), being in the center of the Westerly end line of said claim; thence Northerly 300 feet to a 2"x2"x4' Post, being the North west corner of said claim; thence Easterly 1500 feet to a 2"x2"x4' Post being at the North east corner of said claim; thence Southerly 300 feet to a 2"x2"x4' Post at the center of the Easterly end of this claim; thence Southerly 300 feet to a 2"x2"x4' Post, being at the South east corner of said claim; thence Westerly 1500 feet to a 2"x2"x4' Post at the South west corner of said claim; thence Northerly 300 feet to the place of beginning.

Dated and posted on the grounds this 15 day of June, 1970

Phelps Dodge Corp.
by George P. [Signature] Locator, ss.

BOOK 613 PAGE 466 Witness

STATE OF ARIZONA }
COUNTY OF COCHISE } ss.

Witness my hand and Official Seal

Fee \$1.00

County Recorder

Deputy

Indexed	Photostat Compared	Blotted

Docket

Date

Page

No.

I hereby certify that the within instrument was filed and recorded at request of

STATE OFFICE

OCT 19 1979

10:00 A.M.
PHOENIX, ARIZONA

SUPPLEMENT TO LOCATION NOTICE INFORMATION

A.M.C. 79608

The CEEBEE No. 186 -LODE MINING CLAIM is owned by Phelps Dodge Corporation, whose current mailing address is Highway 92, Bisbee, Arizona, 85603. The claim was located on JUNE 15, 1970 and is situated in

NE 1/4, Section 19 T12 1/2 N R 3 W and,

NW 1/4, Section 20 T12 1/2 N R 3 W and,

1/4, Section _____ T _____ R _____ and,

1/4, Section _____ T _____ R _____,

Gila and Salt River Base and Meridian, in the State of Arizona.

RECEIVED
B. L. M. AZ STATE OFFICE

OCT 19 1979

10:00 A.M.
BIO. DIV. ARIZONA

INDEXED

MICROFILMED

Notice of Mining Location

LODE CLAIM

TO ALL WHOM IT MAY CONCERN:

This Mining Claim, the name of which is the Cee Bee No. 187
 Mining Claim, situate on land belonging to the United States of America, and in which there are valu-
 able mineral deposits, was entered upon and located for the purpose of exploration and purchase by
Phelps Dodge Corp.

(LOCATOR MUST INSERT EITHER "A CITIZEN OF THE UNITED STATES," OR "WHO HAS DECLARED HIS INTENTION TO BECOME A CITIZEN OF THE UNITED STATES.")
 the undersigned, on the 15 day of June, 1970

The length of this claim is 1500 feet and we claim 50 feet in a
Westerly direction and 1450 feet in a Easterly direction from
 the center of the discovery point, at which this notice is posted, lengthwise of the claim together with
300 feet in width of the surface grounds, on each side of the center of said claim. The
 general course of the lode deposit and premises is from the West
 to the East

The claim is situated and located in the Copper Basin Mining District, in
Yavapai County in the State of Arizona, about 9 Miles
 in a Southwestely direction from Prescott, Arizona
In Sections 19 & 20
T12 1/2 N, R3 W, G & SR. B & M.

The surface boundaries of the claim are marked upon the ground as follows:

Beginning at 2"x2"x4' Post Which Bears N26°05'W 1860 Feet
From The South East Corner Sec. 19 T12 1/2 N, R3 W, G & SR. B & M.
 at a point in a Westerly direction 50 feet from
 the discovery point (at which this notice is posted), being in the center of the Westerly

end line of said claim; thence Northerly 300 feet to a 2"x2"x4'
Post, being the North west corner of said claim;
 thence Easterly 1500 feet to a 2"x2"x4' Post being at the
Northeast corner of said claim; thence Southerly 300 feet
 to a 2"x2"x4' Post at the center of the Easterly end of this claim;
 thence Southerly 300 feet to a 2"x2"x4' Post, being at the
South east corner of said claim; thence Westerly 1500 feet
 to a 2"x2"x4' Post at the South west corner of said claim;
 thence Northerly 300 feet to the place of beginning.

Dated and posted on the grounds this 15 day of June, 1970

Phelps Dodge Corp.
 by George P. [Signature] Locator

BOOK 613 PAGE 467 Witness

STATE OF ARIZONA } ss.
 COUNTY OF COCHISE }
 Witness my hand and Official Seal

 County Recorder

 Deputy

Fee \$1.00

I hereby certify that the within instrument was
 filed and recorded at request of _____ OFFICE

OCT 19 1979

10:00 A.M.
 PHOENIX, ARIZONA

Indexed	Photostat Compared	Blotted

Docket _____

Date _____

Page _____ No. _____

A MC 79609

5-19-80

SUPPLEMENT TO LOCATION NOTICE INFORMATION

The CEE BEE No. 187 -LODE MINING CLAIM is owned by Phelps Dodge Corporation, whose current mailing address is Highway 92, Bisbee, Arizona, 85603. The claim was located on JUNE 15, 1970 and is situated in

NE 1/4, Section 19 T 12 1/2 N R 3 W and,

NW 1/4, Section 20 T 12 1/2 N R 3 W and,

1/4, Section _____ T _____ R _____ and,

1/4, Section _____ T _____ R _____,

Gila and Salt River Base and Meridian, in the State of Arizona.

RECEIVED
D. L. M. AZ STATE OFFICE

OCT 19 1979

10:00 A.M.
DUNSMITH ARIZONA

A.M.C. 79609

3-19-80

WITNESS my hand and official seal the day and year first above written.

NORMA R. MARQUART, County Recorder
By Catherine J. ... Deputy

INDEXED

MICROFILMED

Notice of Mining Location

LODE CLAIM

TO ALL WHOM IT MAY CONCERN:

This Mining Claim, the name of which is the Cee Bee No. 188
Mining Claim, situate on land belonging to the United States of America, and in which there are valu-
able mineral deposits, was entered upon and lacated for the purpose of exploration and purchase by
Phelps Dodge Corp.

A M C 79610

(LOCATOR MUST INSERT EITHER "A CITIZEN OF THE UNITED STATES," OR "WHO HAS DECLARED HIS INTENTION TO BECOME A CITIZEN OF THE UNITED STATES.")
the undersigned, on the 15 day of June, 1970

The length of this claim is 1500 feet and we claim 50 feet in a
Easterly direction and 1450 feet in a Westerly direction from
the center of the discovery point, at which this notice is posted, lengthwise of the claim together with
300 feet in width of the surface grounds, on each side of the center of said claim. The
general course of the lode deposit and premises is from the East
to the West

The claim is situated and located in the Copper Basin Mining District, in
Yavapai County in the State of Arizona, about 9 Miles
in a Southwesterly direction from Prescott, Ariz.
In Section 19
T11 1/4 N, R3 W, G & S. R. B & M.

The surface boundaries of the claim are marked upon the ground as follows:

Beginning at 2"x2"x4" Post Which Bears N76°05'W 1860 Feet
From The southeast Corner Sec. 19 T11 1/4 N, R3 W, G & S. R. B & M
at a point in a Easterly direction 50 feet from
the discovery point (at which this notice is posted), being in the center of the Easterly
end line of said claim; thence Southerly 300 feet to a 2"x2"x4" Post
being the Southeast corner of said claim;
thence Westerly 1500 feet to a 2"x2"x4' Post being at the
Southwest corner of said claim; thence Northerly 300 feet
to a 2"x2"x4' Post at the center of the Westerly end of this claim;
thence Northerly 300 feet to a 2"x2"x4' Post, being at the
North West corner of said claim; thence Easterly 1500 feet
to a 2"x2"x4' Post at the Northeast corner of said claim;
thence Southerly 300 feet to the place of beginning.

Dated and posted on the grounds this 15 day of June, 1970

Phelps Dodge Corp
by [Signature] Locator(s)

BOOK 613 PAGE 468 Witness

STATE OF ARIZONA }
COUNTY OF COCHISE } ss.

Witness my hand and Official Seal

Fee \$1.00

County Recorder

Deputy

Indexed	Photostat Compared	Blotted
---------	--------------------	---------

Docket

I hereby certify that the within instrument was filed and recorded at request of

RECEIVED
B. L. M. AZ STATE OFFICE

OCT 19 1979

10:00 A.M.
PHOENIX, ARIZONA

Date

Page No.

SUPPLEMENT TO LOCATION NOTICE INFORMATION

The CEE BEE No. 188 -LODE MINING CLAIM is owned by Phelps Dodge Corporation, whose current mailing address is Highway 92, Bisbee, Arizona, 85603. The claim was located on June 15, 1970 and is situated in

NE 1/4, Section 19 T 12 1/2 N R 3 W and,
1/4, Section _____ T _____ R _____ and,
1/4, Section _____ T _____ R _____ and,
1/4, Section _____ T _____ R _____,

Gila and Salt River Base and Meridian, in the State of Arizona.

RECEIVED
B. L. M. AZ STATE OFFICE

OCT 19 1979

10:00 A.M.
PHOENIX, ARIZONA

A NC 79610

NORMA R. MARQUART, County Recorder
By Catherine J. Johnson Deputy

INDEXED

Notice of Mining Location LODE CLAIM

TO ALL WHOM IT MAY CONCERN:

This Mining Claim, the name of which is the Cec Bee No. 189
Mining Claim, situate on land belonging to the United States of America, and in which there are valu-
able mineral deposits, was entered upon and located for the purpose of exploration and purchase by
Phelps Dodge Corp.

(LOCATOR MUST INSERT EITHER "A CITIZEN OF THE UNITED STATES," OR "WHO HAS DECLARED HIS INTENTION TO BECOME A CITIZEN OF THE UNITED STATES.")
the undersigned, on the 15 day of JUNE, 1920

The length of this claim is 1500 feet and we claim 50 feet in a
Easterly direction and 1450 feet in a Westerly direction from
the center of the discovery point, at which this notice is posted, lengthwise of the claim together with
300 feet in width of the surface grounds, on each side of the center of said claim. The
general course of the lode deposit and premises is from the East
to the West

The claim is situated and located in the Copper Basin Mining District, in
Yavapai County in the State of Arizona, about 9 Miles
in a Southwesterly direction from Prescott, Ariz.
In Section 19
T17 1/2 N, R3 W, G & S.R. B & M.

The surface boundaries of the claim are marked upon the ground as follows:

Beginning at 2"x2"x4" Post Which Bears N37°04'W 1350 Feet
From The southeast Corner Sec. 19 T17 1/2 N, R3 W, G & S.R. B & M
at a point in a Easterly direction 50 feet from
the discovery point (at which this notice is posted), being in the center of the Easterly
end line of said claim; thence Southerly 300 feet to a 2"x2"x4" Post
being the Southeast corner of said claim;
thence Westerly 1500 feet to a 2"x2"x4' Post being at the
Southwest corner of said claim; thence Northerly 300 feet
to a 2"x2"x4' Post at the center of the Westerly end of this claim;
thence Northerly 300 feet to a 2"x2"x4' Post, being at the
Northwest corner of said claim; thence Easterly 1500 feet
to a 2"x2"x4' Post at the Northeast corner of said claim;
thence Southerly 300 feet to the place of beginning.

Dated and posted on the grounds this 15 day of JUNE, 1920

Phelps Dodge Corp
by James E. [Signature] Locator(s)

BOOK 613 PAGE 469 Witness

STATE OF ARIZONA } ss.
COUNTY OF COCHISE }
Witness my hand and Official Seal

Fee \$1.00

County Recorder

Deputy

Indexed	Photostat Compared	Blotted
---------	--------------------	---------

Docket

I hereby certify that the within instrument was filed and recorded at request of

B.L.M. AZ STATE OFFICE

OCT 13 1919

Date PHOENIX, ARIZONA

Page _____ No. _____

AMC 79811

5-19-80

SUPPLEMENT TO LOCATION NOTICE INFORMATION

A MC 7961

The CEE BEE No. 189 -LODE MINING CLAIM is owned by Phelps Dodge Corporation, whose current mailing address is Highway 92, Bisbee, Arizona, 85603. The claim was located on June 15, 1970 and is situated in SE 1/4, Section 19 T 12 1/2 N R 3 W and, 1/4, Section _____ T _____ R _____ and, 1/4, Section _____ T _____ R _____ and, 1/4, Section _____ T _____ R _____, Gila and Salt River Base and Meridian, in the State of Arizona.

RECEIVED
B. L. M. AZ STATE OFFICE
OCT 19 1979
10:00 A.M.
PHOENIX, ARIZONA

I do hereby certify that the within instrument filed and recorded at the request of

on Aug 14 A.D., 1970 at 8:05 o'clock M. Book 613 Official Records

Page 470 Records of Yavapai County, Arizona.

WITNESS my hand and official seal the day and year first above written.

NORMA R. MAROUART, County Recorder

By Catherine J. Glavin Deputy

MICROFILMED

INDEXED

Notice of Mining Location

LODE CLAIM

TO ALL WHOM IT MAY CONCERN:

This Mining Claim, the name of which is the Cee Bee No. 190 Mining Claim, situate on land belonging to the United States of America, and in which there are valuable mineral deposits, was entered upon and located for the purpose of exploration and purchase by Phelps Dodge Corp.

(LOCATOR MUST INSERT EITHER "A CITIZEN OF THE UNITED STATES," OR "WHO HAS DECLARED HIS INTENTION TO BECOME A CITIZEN OF THE UNITED STATES.") the undersigned, on the 15 day of JUNE, 1970

The length of this claim is 1500 feet and we claim 50 feet in a Westerly direction and 1450 feet in a Easterly direction from the center of the discovery point, at which this notice is posted, lengthwise of the claim together with 300 feet in width of the surface grounds, on each side of the center of said claim. The general course of the lode deposit and premises is from the West to the East

The claim is situated and located in the Copper Basin Mining District, in Yavapai County in the State of Arizona, about 9 Miles in a Southwestely direction from Prescott, Arizona
In Sections 19 & 20
T 12 1/2 N, R 3 W, G & SR. B & M.

The surface boundaries of the claim are marked upon the ground as follows:

Beginning at 2"x2"x4' Post Which Bears N37°04'W 1350 Feet From The South East Corner Sec. 19 T12 1/2 N, R3W, G & SR B & M at a point in a Westerly direction 50 feet from the discovery point (at which this notice is posted), being in the center of the Westerly end line of said claim; thence Northerly 300 feet to a 2"x2"x4' Post, being the North west corner of said claim; thence Easterly 1500 feet to a 2"x2"x4' Post being at the Northeast corner of said claim; thence Southerly 300 feet to a 2"x2"x4' Post at the center of the Easterly end of this claim; thence Southerly 300 feet to a 2"x2"x4' Post, being at the South east corner of said claim; thence Westerly 1500 feet to a 2"x2"x4' Post at the South west corner of said claim; thence Northerly 300 feet to the place of beginning.

Dated and posted on the grounds this 15 day of JUNE, 1970

Phelps Dodge Corp.
by George P. [Signature] Locator

BOOK 613 PAGE 470 Witness

STATE OF ARIZONA } ss.
COUNTY OF COCHISE }

Witness my hand and Official Seal

Fee \$1.00

County Recorder

Deputy

Indexed	Photostat Compared	Blotted
---------	--------------------	---------

Docket

I hereby certify that the within instrument was filed and recorded at request of

RECEIVED
B.L.M. AZ STATE OFFICE

OCT 19 1979

Date

10:00 A.M.

Page

PHOENIX, ARIZONA

A MC 79612

SUPPLEMENT TO LOCATION NOTICE INFORMATION

The CEE BEE No. 190 -LODE MINING CLAIM is owned by Phelps Dodge Corporation, whose current mailing address is Highway 92, Bisbee, Arizona, 85603. The claim was located on JUNE 15, 1970 and is situated in SE 1/4, Section 19 T12 1/2 N R 3 W and, SW 1/4, Section 20 T12 1/2 N R 3 W and, 1/4, Section T R and, 1/4, Section T R , Gila and Salt River Base and Meridian, in the State of Arizona.

RECEIVED
B. L. M. AZ STATE OFFICE
OCT 19 1979
10:00 A.M.
PHOENIX, ARIZONA

NORMA R. MARQUART, County Recorder
By Catherine J. Johnson Deputy

INDEXED MICROFILMED

Notice of Mining Location

LODE CLAIM

TO ALL WHOM IT MAY CONCERN:

This Mining Claim, the name of which is the Cee Bee No. 191
Mining Claim, situate on land belonging to the United States of America, and in which there are valuable mineral deposits, was entered upon and located for the purpose of exploration and purchase by Phelps Dodge Corp.

(LOCATOR MUST INSERT EITHER "A CITIZEN OF THE UNITED STATES," OR "WHO HAS DECLARED HIS INTENTION TO BECOME A CITIZEN OF THE UNITED STATES.")
the undersigned, on the 15 day of June, 1970

The length of this claim is 1500 feet and we claim 50 feet in a Westerty direction and 1450 feet in a Easterly direction from the center of the discovery point, at which this notice is posted, lengthwise of the claim together with 300 feet in width of the surface grounds, on each side of the center of said claim. The general course of the lode deposit and premises is from the West to the East

The claim is situated and located in the Copper Basin Mining District, in Yavapai County in the State of Arizona, about 9 Miles in a Southwestely direction from Prescott, Arizona
In Sections 19 & 20
T 12 1/2 N, R 3 W, G & SR. B & M.

The surface boundaries of the claim are marked upon the ground as follows:

Beginning at 2"x2"x4' Post Which Bears N58°45'W 955 Feet
From The Southeast Corner Sec. 19 T 12 1/2 N, R 3 W, G & SR B & M
at a point in a Westerty direction 50 feet from the discovery point (at which this notice is posted), being in the center of the Westerty end line of said claim; thence Northerly 300 feet to a 2"x2"x4' Post, being the Northwest corner of said claim; thence Easterly 1500 feet to a 2"x2"x4' Post being at the Northeast corner of said claim; thence Southerly 300 feet to a 2"x2"x4' Post at the center of the Easterly end of this claim; thence Southerly 300 feet to a 2"x2"x4' Post, being at the South east corner of said claim; thence Westerty 1500 feet to a 2"x2"x4' Post at the South west corner of said claim; thence Northerly 300 feet to the place of beginning.

Dated and posted on the grounds this 15 day of June, 1970

Phelps Dodge Corp.
by James P. [Signature] Locator(s)

BOOK 613 PAGE 471 Witness

STATE OF ARIZONA }
COUNTY OF COCHISE } ss.

Witness my hand and Official Seal
County Recorder
Deputy

Fee \$1.00

I hereby certify that the within instrument was filed and recorded at request of

RECEIVED
B. L. M. AZ STATE OFFICE

OCT 19 1979

10:00 A.M.
PHOENIX, ARIZONA

Indexed	Photostat Compared	Blotted
---------	--------------------	---------

Docket

Date

Page

No.

3-19-80
70613

A MC 79613

SUPPLEMENT TO LOCATION NOTICE INFORMATION

The CEE BEE NO. 191 -LODE MINING CLAIM is owned by Phelps Dodge Corporation, whose current mailing address is Highway 92, Bisbee, Arizona, 85603. The claim was located on JUNE 15, 1970 and is situated in SE 1/4, Section 19 T 12 1/2 N R 3 W and, SW 1/4, Section 20 T 12 1/2 N R 3 W and, 1/4, Section T R and, 1/4, Section T R, Gila and Salt River Base and Meridian, in the State of Arizona.

RECEIVED
B. L. M. AZ STATE OFFICE
OCT 19 1979
10:00 A.M.
PHOENIX, ARIZONA

I do hereby certify that the within _____ ent _____ filed and recorded at the request of _____ on Aug 14 A.M. 8:05 o'clock _____ M. 613 Official Records

Page 472, Records of Yavapai County, Arizona.

WITNESS my hand and official seal the day and year first above written.

NORMA R. MARQUART, County Recorder.

By Catherine Johnson Deputy

INDEXED

MICROFILMED

Notice of Mining Location

LODE CLAIM

TO ALL WHOM IT MAY CONCERN:

This Mining Claim, the name of which is the Cee Bee No. 192 Mining Claim, situate on land belonging to the United States of America, and in which there are valuable mineral deposits, was entered upon and located for the purpose of exploration and purchase by Phelps Dodge Corp.

(LOCATOR MUST INSERT EITHER "A CITIZEN OF THE UNITED STATES," OR "WHO HAS DECLARED HIS INTENTION TO BECOME A CITIZEN OF THE UNITED STATES.") the undersigned, on the 15 day of June, 1970

The length of this claim is 1500 feet and we claim 50 feet in a Easterly direction and 1450 feet in a Westerly direction from the center of the discovery point, at which this notice is posted, lengthwise of the claim together with 300 feet in width of the surface grounds, on each side of the center of said claim. The general course of the lode deposit and premises is from the East to the West

The claim is situated and located in the Copper Basin Mining District, in Yavapai County in the State of Arizona, about 9 Miles in a Southwesterly direction from Prescott, Ariz. In Section 19 T17¹/₂N, R3W, G4 & SR. B4 & M.

The surface boundaries of the claim are marked upon the ground as follows:

Beginning at 2"x2"x4" Post Which Bears N58°45'W 955 Feet From The Southeast Corner Sec. 19 T17 1/2 N, R3W, G4 & SR. B4 & M at a point in a Easterly direction 50 feet from the discovery point (at which this notice is posted), being in the center of the Easterly end line of said claim; thence Southerly 300 feet to a 2"x2"x4" Post being the Southeast corner of said claim; thence Westerly 1500 feet to a 2"x2"x4' Post being at the Southwest corner of said claim; thence Northerly 300 feet to a 2"x2"x4' Post at the center of the Westerly end of this claim; thence Northerly 300 feet to a 2"x2"x4' Post, being at the Northwest corner of said claim; thence Easterly 1500 feet to a 2"x2"x4' Post at the Northeast corner of said claim; thence Southerly 300 feet to the place of beginning.

Dated and posted on the grounds this 15 day of June, 1970

Phelps Dodge Corp
by James E. [Signature] Locator(s)

BOOK 613 PAGE 472 Witness

STATE OF ARIZONA }
COUNTY OF COCHISE } ss.

Witness my hand and Official Seal

Fee \$1.00

County Recorder

Deputy

Indexed	Photostat Compared	Blotted
---------	--------------------	---------

Docket _____

I hereby certify that the within instrument was filed and recorded at request of

RECEIVED
C. L. M. AZ STATE OFFICE

OCT 19 1979

10:00 A.M.

PHOENIX, ARIZONA

Date _____

Page _____ No. _____

A MC 79814

3-19-80

SUPPLEMENT TO LOCATION NOTICE INFORMATION

The CEE BEE No. 192 -LODE MINING CLAIM is owned by Phelps Dodge Corporation, whose current mailing address is Highway 92, Bisbee, Arizona, 85603. The claim was located on June 15, 1970 and is situated in

SE 1/4, Section 19 T12NR3W and,
1/4, Section T R and,
1/4, Section T R and,
1/4, Section T R ,

Gila and Salt River Base and Meridian, in the State of Arizona.

RECEIVED
B. L. M. AZ STATE OFFICE

OCT 19 1979

10:00 A.M.
PHOENIX, ARIZONA

A MC 79614

I do hereby certify that the within _____ ent _____ iled and recorded at the request of _____
on Aug 14 A.D., 1970 _____ o'clock _____ M. 6:13 Official Records
Page 473 Records of Yavapai County, Arizona.

WITNESS my hand and official seal the day and year first above written.

NORMA R. MARQUART, County Recorder

By Catherine Johnson Deputy

INDEXED

MICROFILMED

Notice of Mining Location

LODE CLAIM

TO ALL WHOM IT MAY CONCERN:

This Mining Claim, the name of which is the Cee Bee No. 193
Mining Claim, situate on land belonging to the United States of America, and in which there are valu-
able mineral deposits, was entered upon and located for the purpose of exploration and purchase by
Phelps Dodge Corp.

(LOCATOR MUST INSERT EITHER "A CITIZEN OF THE UNITED STATES," OR "WHO HAS DECLARED HIS INTENTION TO BECOME A CITIZEN OF THE UNITED STATES.")
the undersigned, on the 16 day of JUNE, 1970

The length of this claim is 1500 feet and we claim 50 feet in a
Easterly direction and 1450 feet in a Westerly direction from
the center of the discovery point, at which this notice is posted, lengthwise of the claim together with
300 feet in width of the surface grounds, on each side of the center of said claim. The
general course of the lode deposit and premises is from the East
to the West

The claim is situated and located in the Copper Basin Mining District, in
Yavapai County in the State of Arizona, about Nine Miles
in a Southwesterly direction from Prescott, Ariz.
In Sections 19 & 30
T12 1/2 N, R3 W, G & S.R. B & M.

The surface boundaries of the claim are marked upon the ground as follows:

Beginning at 2"x2"x4" Post Which Bears S82°09'W 825 Feet
From The Northeast Corner Sec. 30 T12 1/2 N, R3 W, G & S.R. B & M
at a point in a Easterly direction 50 feet from
the discovery point (at which this notice is posted), being in the center of the Easterly

end line of said claim; thence Southerly 300 feet to a 2"x2"x4" Post
being the Southeast corner of said claim;
thence Westerly 1500 feet to a 2"x2"x4' Post being at the
Southwest corner of said claim; thence Northerly 300 feet
to a 2"x2"x4' Post at the center of the Westerly end of this claim;
thence Northerly 300 feet to a 2"x2"x4' Post, being at the
North West corner of said claim; thence Easterly 1500 feet
to a 2"x2"x4' Post at the North east corner of said claim;
thence Southerly 300 feet to the place of beginning.

Dated and posted on the grounds this 16 day of June, 1970

Phelps Dodge Corp
by [Signature] Locator(s)

BOOK 613 PAGE 473 Witness

STATE OF ARIZONA }
COUNTY OF COCHISE } ss.

Witness my hand and Official Seal

Fee \$1.00

County Recorder

Deputy

Indexed	Photostat Compared	Blotted
---------	-----------------------	---------

Docket _____

Date _____

Page _____

No. _____

I hereby certify that the within instrument was
filed and recorded at the request of

B. L. M. AZ STATE OFFICE

OCT 19 1979

10:00 A.M.
PHOENIX, ARIZONA

A.M.C. 79615

3-19-80

SUPPLEMENT TO LOCATION NOTICE INFORMATION

The CEE BEE No. 193 -LODE MINING CLAIM is owned by Phelps Dodge Corporation, whose current mailing address is Highway 92, Bisbee, Arizona, 85603. The claim was located on June 16, 1970 and is situated in

SE 1/4, Section 19 T12 1/2N R3W and,

NE 1/4, Section 30 T12 1/2N R3W and,

1/4, Section _____ T _____ R _____ and,

1/4, Section _____ T _____ R _____,

Gila and Salt River Base and Meridian, in the State of Arizona.

RECEIVED
B. L. M. AZ STATE OFFICE

OCT 19 1979

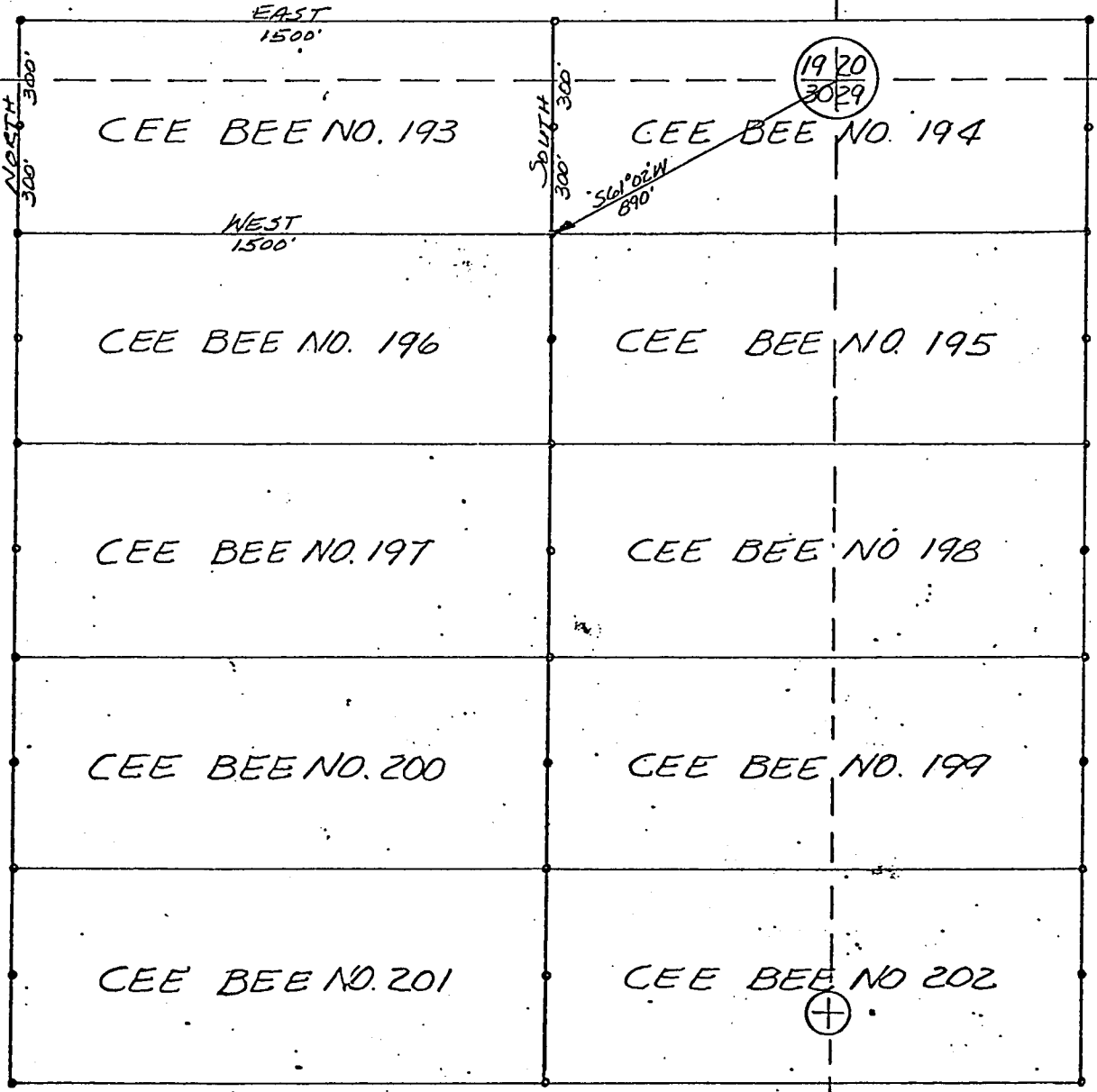
10:00 A.M.
PHOENIX, ARIZONA

A MC 79615

RECEIVED
B. L. M. AZ STATE OFFICE

OCT 19 1979

10:00 A.M.
PHOENIX, ARIZONA



A MC 70015

T12½N R3W
G&SRB&M

PLAT OF
CEE BEE NO. 193
LODE MINING CLAIM

PHELPS DODGE CORPORATION
COPPER BASIN MINING DISTRICT
YAVAPAI COUNTY, ARIZONA

SCALE 1" = 500'
DAYS

I do hereby certify that the within instrument filed and recorded at the request of...

on Aug 14 A.D. 1970 8:05 o'clock M. 613 Official Records

Page 474, Records of Yavapai County, Arizona.

WITNESS my hand and official seal the day and year first above written.

MICROFILMED

NORMA R. MARQUART, County Recorder

By Catherine Johnson Deputy

INDEXED

Notice of Mining Location

LODE CLAIM

TO ALL WHOM IT MAY CONCERN:

This Mining Claim, the name of which is the Cee Bee No. 194 Mining Claim, situate on land belonging to the United States of America, and in which there are valuable mineral deposits, was entered upon and located for the purpose of exploration and purchase by Phelps Dodge Corp.

(LOCATOR MUST INSERT EITHER "A CITIZEN OF THE UNITED STATES," OR "WHO HAS DECLARED HIS INTENTION TO BECOME A CITIZEN OF THE UNITED STATES.")
the undersigned, on the 16 day of June, 1970

The length of this claim is 1500 feet and we claim 50 feet in a Westerly direction and 1450 feet in a Easterly direction from the center of the discovery point, at which this notice is posted, lengthwise of the claim together with 300 feet in width of the surface grounds, on each side of the center of said claim. The general course of the lode deposit and premises is from the West to the East

The claim is situated and located in the Copper Basin Mining District, in Yavapai County in the State of Arizona, about 9 Miles in a Southwestely direction from Prescott, Arizona
In Sections 19, 20, 29 & 30
T 12 1/2 N, R 3 W, G & SR. B & M.

The surface boundaries of the claim are marked upon the ground as follows:

Beginning at 2"x2"x4' Post Which Bears S82°09'W 825 Feet From The North East Corner Sec. 30 T12 1/2 N, R3W, G & SR. B & M.

at a point in a Westerly direction 50 feet from the discovery point (at which this notice is posted), being in the center of the Westerly

end line of said claim; thence Northerly 300 feet to a 2"x2"x4' Post, being the Northwest corner of said claim; thence Easterly 1500 feet to a 2"x2"x4' Post being at the Northeast corner of said claim; thence Southerly 300 feet to a 2"x2"x4' Post at the center of the Easterly end of this claim; thence Southerly 300 feet to a 2"x2"x4' Post, being at the South east corner of said claim; thence Westerly 1500 feet to a 2"x2"x4' Post at the South west corner of said claim; thence Northerly 300 feet to the place of beginning.

Dated and posted on the grounds this 16 day of June, 1970

Phelps Dodge Corp.
by George P. [Signature] Locators

BOOK 613 PAGE 474 Witness

STATE OF ARIZONA }
COUNTY OF COCHISE } ss.

Witness my hand and Official Seal

Fee \$1.00

County Recorder

Deputy

Indexed	Photostat Compared	Blotted
---------	--------------------	---------

Docket

Date

Page

No.

I hereby certify that the within instrument was filed and recorded at request of

OCT 19 1979

RECEIVED
STATE OFFICE
10:00 A.M.
PHOENIX, ARIZONA

SUPPLEMENT TO LOCATION NOTICE INFORMATION

The BEE BEE No. 194 -LODE MINING CLAIM is owned by Phelps Dodge Corporation, whose current mailing address is Highway 92, Bisbee, Arizona, 85603. The claim was located on JUNE 16, 1970 and is situated in
SE ¼, Section 19 T12½N R 3W and,
SW ¼, Section 20 T12½N R 3W and,
NE ¼, Section 30 T12½N R 3W and,
NW ¼, Section 29 T12½N R 3W,
Gila and Salt River Base and Meridian, in the State of Arizona.

RECEIVED
B. L. M. AZ STATE OFFICE

OCT 19 1979

10:00 A.M.
PHOENIX, ARIZONA

A M.C. 79616

INDEXED

MICROFILMED

Notice of Mining Location

LODE CLAIM

TO ALL WHOM IT MAY CONCERN:

This Mining Claim, the name of which is the Cee Bee No. 195
 Mining Claim, situate on land belonging to the United States of America, and in which there are valu-
 able mineral deposits, was entered upon and located for the purpose of exploration and purchase by
Phelps Dodge Corp.

(LOCATOR MUST INSERT EITHER "A CITIZEN OF THE UNITED STATES," OR "WHO HAS DECLARED HIS INTENTION TO BECOME A CITIZEN OF THE UNITED STATES.")
 the undersigned, on the 16 day of JUNE, 1970

The length of this claim is 1500 feet and we claim 50 feet in a
Westerty direction and 1450 feet in a Easterly direction from
 the center of the discovery point, at which this notice is posted, lengthwise of the claim together with
300 feet in width of the surface grounds, on each side of the center of said claim. The
 general course of the lode deposit and premises is from the West
 to the East

The claim is situated and located in the Copper Basin Mining District, in
Yavapai County in the State of Arizona, about 9 Miles
 in a Southwestely direction from Prescott, Arizona
In Sections 29 & 30
T 12 1/2 N, R 3 W, G & SR. B & M.

The surface boundaries of the claim are marked upon the ground as follows:

Beginning at 2"x2"x4' Post Which Bears S49°25'W 1080 Feet
From The North East Corner Sec. 30 T12 1/2 N, R 3 W, G & SR B & M
 at a point in a Westerty direction 50 feet from
 the discovery point (at which this notice is posted), being in the center of the Westerly

end line of said claim; thence Northerly 300 feet to a 2"x2"x4'
Post, being the North west corner of said claim;
 thence Easterly 1500 feet to a 2"x2"x4' Post being at the
North east corner of said claim; thence Southerly 300 feet
 to a 2"x2"x4' Post at the center of the Easterly end of this claim;
 thence Southerly 300 feet to a 2"x2"x4' Post, being at the
South east corner of said claim; thence Westerty 1500 feet
 to a 2"x2"x4' Post at the South west corner of said claim;
 thence Northerly 300 feet to the place of beginning.

Dated and posted on the grounds this 16 day of JUNE, 1970

Phelps Dodge Corp.
 by George P. [Signature] Locators

BOOK 613 PAGE 475 Witness

STATE OF ARIZONA } ss.
 COUNTY OF COCHISE }
 Witness my hand and Official Seal

Fee \$1.00

County Recorder

Deputy

Indexed	Photostat Compared	Blotted

Docket

I hereby certify that the within instrument was filed and recorded at request of

RECEIVED
 B. L. M. AZ STATE OFFICE

OCT 19 1979

Date 10:00 A.M.
PHOENIX, ARIZONA

Page No.

A MC 79817

3-19-80

SUPPLEMENT TO LOCATION NOTICE INFORMATION

The CEE,BEE No. 195 LODE MINING CLAIM is owned by Phelps Dodge Corporation, whose current mailing address is Highway 92, Bisbee, Arizona, 85603. The claim was located on JUNE 16, 1970 and is situated in NE $\frac{1}{4}$, Section 30 T 12 $\frac{1}{2}$ N R 3 W and, NW $\frac{1}{4}$, Section 29 T 12 $\frac{1}{2}$ N R 3 W and, $\frac{1}{4}$, Section _____ T _____ R _____ and, $\frac{1}{4}$, Section _____ T _____ R _____, Gila and Salt River Base and Meridian, in the State of Arizona.

RECEIVED
B. L. M. AZ STATE OFFICE

OCT 19 1979

10:00 A.M.
PHOENIX, ARIZONA

A M C 79617

3-19-80

WITNESS my hand and official seal the day and year first above written.

NORMA R. MARQUART, County Recorder
By Catherine Johnson Deputy

INDEXED

MICROFILMED

Notice of Mining Location

LODE CLAIM

TO ALL WHOM IT MAY CONCERN:

This Mining Claim, the name of which is the Cec Bee No. 196
Mining Claim, situate on land belonging to the United States of America, and in which there are valuable mineral deposits, was entered upon and located for the purpose of exploration and purchase by Phelps Dodge Corp.

(LOCATOR MUST INSERT EITHER "A CITIZEN OF THE UNITED STATES," OR "WHO HAS DECLARED HIS INTENTION TO BECOME A CITIZEN OF THE UNITED STATES.")
the undersigned, on the 16 day of June, 1970

The length of this claim is 1500 feet and we claim 50 feet in a Easterly direction and 1450 feet in a Westerly direction from the center of the discovery point, at which this notice is posted, lengthwise of the claim together with 300 feet in width of the surface grounds, on each side of the center of said claim. The general course of the lode deposit and premises is from the East to the West

The claim is situated and located in the Copper Basin Mining District, in Yavapai County in the State of Arizona, about Nine Miles in a Southwesterly direction from Prescott, Ariz.
In Section 30
T 12 1/2 N, R 3 W, G & S R. B & M.

The surface boundaries of the claim are marked upon the ground as follows:

Beginning at 2"x2"x4" Post Which Bears 549° 25' W 1080 Feet
From The Northeast Corner Sec. 30 T 12 1/2 N, R 3 W, G & S R. B & M
at a point in a Easterly direction 50 feet from the discovery point (at which this notice is posted), being in the center of the Easterly end line of said claim; thence Southerly 300 feet to a 2"x2"x4" Post being the Southeast corner of said claim; thence Westerly 1500 feet to a 2"x2"x4' Post being at the Southwest corner of said claim; thence Northerly 300 feet to a 2"x2"x4' Post at the center of the Westerly end of this claim; thence Northerly 300 feet to a 2"x2"x4' Post, being at the Northwest corner of said claim; thence Easterly 1500 feet to a 2"x2"x4' Post at the Northeast corner of said claim; thence Southerly 300 feet to the place of beginning.

Dated and posted on the grounds this 16 day of June, 1970

Phelps Dodge Corp
by [Signature] Locator(s)

BOOK 613 PAGE 476 Witness

STATE OF ARIZONA }
COUNTY OF COCHISE } ss.

Witness my hand and Official Seal

Fee \$1.00

County Recorder

Deputy

Indexed	Photostat Compared	Blotted

Docket

I hereby certify that the within instrument was filed and recorded

RECEIVED
B. L. M. AZ STATE OFFICE

OCT 19 1979

10:00 A.M.
Date **PHOENIX, ARIZONA**

Page No.

SUPPLEMENT TO LOCATION NOTICE INFORMATION

A M C 79618

The CEE,BEE No. 196 LODE MINING CLAIM is owned by Phelps Dodge Corporation, whose current mailing address is Highway 92, Bisbee, Arizona, 85603. The claim was located on JUNE 16, 1970 and is situated in NE ¼, Section 30 T2½N R3W and, ¼, Section T R and, ¼, Section T R and, ¼, Section T R , Gila and Salt River Base and Meridian, in the State of Arizona.

RECEIVED
B. L. M. AZ STATE OFFICE

OCT 19 1979

10:00 A.M.
PHOENIX, ARIZONA

NORMA R. MARQUART, County Recorder
By Catherine Johnson Deputy

INDEXED

MICROFILMED

Notice of Mining Location

LODE CLAIM

TO ALL WHOM IT MAY CONCERN:

This Mining Claim, the name of which is the Cec Bee No. 197
Mining Claim, situate on land belonging to the United States of America, and in which there are valuable mineral deposits, was entered upon and located for the purpose of exploration and purchase by Phelps Dodge Corp.

(LOCATOR MUST INSERT EITHER "A CITIZEN OF THE UNITED STATES," OR "WHO HAS DECLARED HIS INTENTION TO BECOME A CITIZEN OF THE UNITED STATES.")
the undersigned, on the 16 day of JUNE, 1970

The length of this claim is 1500 feet and we claim 50 feet in a Easterly direction and 1450 feet in a Westerly direction from the center of the discovery point, at which this notice is posted, lengthwise of the claim together with 300 feet in width of the surface grounds, on each side of the center of said claim. The general course of the lode deposit and premises is from the East to the West

The claim is situated and located in the Copper Basin Mining District, in Yavapai County in the State of Arizona, about Nine Miles in a Southwesterly direction from Prescott, Ariz.
In Section 30
T12 1/2 N, R3 W, G & SR. B & M.

The surface boundaries of the claim are marked upon the ground as follows:

Beginning at 2"x2"x4" Post Which Bears S32°25'W 1540 Feet
From The Northeast Corner Sec. 30 T12 1/2 N, R3 W, G & SR. B & M
at a point in a Easterly direction 50 feet from the discovery point (at which this notice is posted), being in the center of the Easterly

end line of said claim; thence Southerly 300 feet to a 2"x2"x4" Post, being the Southeast corner of said claim; thence Westerly 1500 feet to a 2"x2"x4" Post being at the Southwest corner of said claim; thence Northerly 300 feet to a 2"x2"x4" Post at the center of the Westerly end of this claim; thence Northerly 300 feet to a 2"x2"x4" Post, being at the Northwest corner of said claim; thence Easterly 1500 feet to a 2"x2"x4" Post at the Northeast corner of said claim; thence Southerly 300 feet to the place of beginning.

Dated and posted on the grounds this 16 day of JUNE, 1970

Phelps Dodge Corp
by James B. [Signature] Locator(s)

BOOK 613 PAGE 477 Witness

STATE OF ARIZONA }
COUNTY OF COCHISE } ss.

Witness my hand and Official Seal

Fee \$1.00

County Recorder

Deputy

Indexed	Photostat Compared	Blotted
---------	--------------------	---------

Docket

I hereby certify that the within instrument was filed and recorded at request of

RECEIVED
B. L. M. AZ STATE OFFICE

OCT 19 1979

Date 10:00 A.M.
PHOENIX, ARIZONA

Page

No.

A MC 79619

3-19-80

SUPPLEMENT TO LOCATION NOTICE INFORMATION

A MC 79619

The CEE,BEE No. 197 LODE MINING CLAIM is owned by Phelps Dodge Corporation, whose current mailing address is Highway 92, Bisbee, Arizona, 85603. The claim was located on JUNE 16, 1970 and is situated in NE $\frac{1}{4}$, Section 30 T12 $\frac{1}{2}$ N R3W and, $\frac{1}{4}$, Section _____ T _____ R _____ and, $\frac{1}{4}$, Section _____ T _____ R _____ and, $\frac{1}{4}$, Section _____ T _____ R _____, Gila and Salt River Base and Meridian, in the State of Arizona.

RECEIVED
B. L. M. AZ STATE OFFICE
OCT 19 1979
10:00 A.M.
PHOENIX, ARIZONA

WITNESS my hand and official seal the day and year first above written.
INDEXED
MICROFILMED
NORMA R. MARQUART, County Recorder
By Catherine J. Johnson Deputy

Notice of Mining Location

LODE CLAIM

TO ALL WHOM IT MAY CONCERN:

This Mining Claim, the name of which is the Cee Bee No. 198
Mining Claim, situate on land belonging to the United States of America, and in which there are valuable mineral deposits, was entered upon and located for the purpose of exploration and purchase by Phelps Dodge Corp.

(LOCATOR MUST INSERT EITHER "A CITIZEN OF THE UNITED STATES," OR "WHO HAS DECLARED HIS INTENTION TO BECOME A CITIZEN OF THE UNITED STATES.")
the undersigned, on the 16 day of JUNE, 1970
The length of this claim is 1500 feet and we claim 50 feet in a Westerty direction and 1450 feet in a Easterly direction from the center of the discovery point, at which this notice is posted, lengthwise of the claim together with 300 feet in width of the surface grounds, on each side of the center of said claim. The general course of the lode deposit and premises is from the West to the East

The claim is situated and located in the Copper Basin Mining District, in Yavapai County in the State of Arizona, about 9 Miles in a Southwestely direction from Prescott, Arizona
In Sections 29 & 30
T12 1/2 N, R3 W, G & SR. B & M.

The surface boundaries of the claim are marked upon the ground as follows:
Beginning at 2"x2"x4' Post Which Bears S32°25'W 16°40 Feet From The North East Corner Sec. 30 T12 1/2 N, R3 W, G & SR B & M at a point in a Westerty direction 50 feet from the discovery point (at which this notice is posted), being in the center of the Westerty end line of said claim; thence Northerly 300 feet to a 2"x2"x4' Post, being the North west corner of said claim; thence Easterly 1500 feet to a 2"x2"x4' Post being at the Northeast corner of said claim; thence Southerly 300 feet to a 2"x2"x4' Post at the center of the Easterly end of this claim; thence Southerly 300 feet to a 2"x2"x4' Post, being at the South east corner of said claim; thence Westerty 1500 feet to a 2"x2"x4' Post at the South west corner of said claim; thence Northerly 300 feet to the place of beginning.

Dated and posted on the grounds this 16 day of JUNE, 1970

Phelps Dodge Corp.
by George P. [Signature] Localors

BOOK 613 PAGE 478 Witness

STATE OF ARIZONA }
COUNTY OF COCHISE } ss.
Witness my hand and Official Seal
County Recorder

Fee \$1.00

I hereby certify that the within instrument was filed and recorded at request of
D. L. W. AZ STATE OFFICE

UCT 19 1970

10:00 A.M.

Deputy

Indexed	Photostat Compared	Blotted
---------	--------------------	---------

Docket

Date

Page No.

REC-10620

3-19-80

SUPPLEMENT TO LOCATION NOTICE INFORMATION

A MC 79620

The CEE,BEE No. 198 LODE MINING CLAIM is owned by Phelps Dodge Corporation, whose current mailing address is Highway 92, Bisbee, Arizona, 85603. The claim was located on JUNE 16, 1970 and is situated in NE 1/4, Section 30 T12 1/2 N R 3W and, NW 1/4, Section 29 T12 1/2 N R 3W and, 1/4, Section T R and, 1/4, Section T R , Gila and Salt River Base and Meridian, in the State of Arizona.

RECEIVED
B. L. M. AZ STATE OFFICE

OCT 19 1979

10:00 A.M.
PHOENIX, ARIZONA

NORMA R. MARQUART, County Recorder
By Catherine J. Johnson Deputy

INDEXED

MICROFILMED

Notice of Mining Location LODE CLAIM

TO ALL WHOM IT MAY CONCERN:

This Mining Claim, the name of which is the Cee Bee No. 199
Mining Claim, situate on land belonging to the United States of America, and in which there are valuable mineral deposits, was entered upon and located for the purpose of exploration and purchase by Phelps Dodge Corp.

(LOCATOR MUST INSERT EITHER "A CITIZEN OF THE UNITED STATES," OR "WHO HAS DECLARED HIS INTENTION TO BECOME A CITIZEN OF THE UNITED STATES.")
the undersigned, on the 16 day of JUNE, 1970

The length of this claim is 1500 feet and we claim 50 feet in a Westerly direction and 1450 feet in a Easterly direction from the center of the discovery point, at which this notice is posted, lengthwise of the claim together with 300 feet in width of the surface grounds, on each side of the center of said claim. The general course of the lode deposit and premises is from the West to the East

The claim is situated and located in the Copper Basin Mining District, in Yavapai County in the State of Arizona, about 9 Miles in a Southwestely direction from Prescott, Arizona
In Sections 29 & 30
T 12 1/2 N, R 3 W, G & SR. B & M.

The surface boundaries of the claim are marked upon the ground as follows:

Beginning at 2"x2"x4' Post Which Bears S23°31'W 2076 Feet
From The North East Corner Sec. 30 T 12 1/2 N, R 3 W, G & SR B & M
at a point in a Westerly direction 50 feet from the discovery point (at which this notice is posted), being in the center of the Westerly end line of said claim; thence Northerly 300 feet to a 2"x2"x4' Post, being the North west corner of said claim; thence Easterly 1500 feet to a 2"x2"x4' Post being at the Northeast corner of said claim; thence Southerly 300 feet to a 2"x2"x4' Post at the center of the Easterly end of this claim; thence Southerly 300 feet to a 2"x2"x4' Post, being at the South east corner of said claim; thence Westerly 1500 feet to a 2"x2"x4' Post at the South west corner of said claim; thence Northerly 300 feet to the place of beginning.

Dated and posted on the grounds this 16 day of JUNE, 1970

Phelps Dodge Corp.
by George P. [Signature] Locator

613 PAGE 479 Witness

STATE OF ARIZONA }
COUNTY OF COCHISE } ss.
Witness my hand and Official Seal
County Recorder
Deputy

Fee \$1.00

Indexed	Photostat Compared	Blotted

Docket

I hereby certify that the within instrument was filed and recorded at request of

RECEIVED
B. L. M. AZ STATE OFFICE

Date OCT 19 1979

Page 10:00 A.M.
PHOENIX, ARIZONA

SUPPLEMENT TO LOCATION NOTICE INFORMATION

A M C 79621

The CEE,BEE No. 199 LODE MINING CLAIM is owned by Phelps Dodge Corporation, whose current mailing address is Highway 92, Bisbee, Arizona, 85603. The claim was located on JUNE 16, 1970 and is situated in NE $\frac{1}{4}$, Section 30 T 12 $\frac{1}{2}$ N R 3W and, NW $\frac{1}{4}$, Section 29 T 12 $\frac{1}{2}$ N R 3W and, $\frac{1}{4}$, Section _____ T _____ R _____ and, $\frac{1}{4}$, Section _____ T _____ R _____, Gila and Salt River Base and Meridian, in the State of Arizona.

RECEIVED
B. L. M. AZ STATE OFFICE
OCT 19 1979
10:00 A.M.
PHOENIX, ARIZONA

WITNESS my hand and official seal the day and year first above written.

NORMA R. MARQUART, County Recorder

By Catherine J. Johnson Deputy

INDEXED

MICROFILMED

Notice of Mining Location

LODE CLAIM

TO ALL WHOM IT MAY CONCERN:

This Mining Claim, the name of which is the Cec Bee No. 700
Mining Claim, situate on land belonging to the United States of America, and in which there are valuable mineral deposits, was entered upon and located for the purpose of exploration and purchase by Phelps Dodge Corp.

(LOCATOR MUST INSERT EITHER "A CITIZEN OF THE UNITED STATES," OR "WHO HAS DECLARED HIS INTENTION TO BECOME A CITIZEN OF THE UNITED STATES.")

the undersigned, on the 16 day of JUNE, 1970

The length of this claim is 1500 feet and WE claim 50 feet in a Easterly direction and 1450 feet in a Westerly direction from the center of the discovery point, at which this notice is posted, lengthwise of the claim together with 300 feet in width of the surface grounds, on each side of the center of said claim. The general course of the lode deposit and premises is from the East to the West

The claim is situated and located in the Copper Basin Mining District, in Yavapai County in the State of Arizona, about Nine Miles in a Southwesterly direction from Prescott, Ariz.
In Section 30
T12 1/2 N, R3 W, G & SR. B & M.

The surface boundaries of the claim are marked upon the ground as follows:

Beginning at 2"x2"x4" Post Which Bears S23°31'W 2075 Feet
From The Northeast Corner Sec. 30 T12 1/2 N, R3 W, G & SR. B & M
at a point in a Easterly direction 50 feet from the discovery point (at which this notice is posted), being in the center of the Easterly end line of said claim; thence Southerly 300 feet to a 2"x2"x4" Post being the Southeast corner of said claim; thence Westerly 1500 feet to a 2"x2"x4" Post being at the Southwest corner of said claim; thence Northerly 300 feet to a 2"x2"x4" Post at the center of the Westerly end of this claim; thence Northerly 300 feet to a 2"x2"x4" Post, being at the Northwest corner of said claim; thence Easterly 1500 feet to a 2"x2"x4" Post at the Northeast corner of said claim; thence Southerly 300 feet to the place of beginning.

Dated and posted on the grounds this 16 day of JUNE, 1970

Phelps Dodge Corp
by [Signature] Localor(s)

BOOK 613 PAGE 480 Witness

STATE OF ARIZONA }
COUNTY OF COCHISE } ss.

Witness my hand and Official Seal

Fee \$1.00

County Recorder

Deputy

Indexed	Photostat Compared	Blotted

Docket

Date

Page

RECEIVED
B. L. M. AZ STATE OFFICE

OCT 19 1970

10:00 A.M.

PHOENIX, ARIZONA

No.

REC-79022

3-14-80

A MC 79622

SUPPLEMENT TO LOCATION NOTICE INFORMATION

The CEE,BEE No. 200 LODE MINING CLAIM is owned by Phelps Dodge Corporation, whose current mailing address is Highway 92, Bisbee, Arizona, 85603. The claim was located on JUNE 16, 1970 and is situated in NE $\frac{1}{4}$, Section 30 T12 $\frac{1}{2}$ N R3W and, $\frac{1}{4}$, Section _____ T _____ R _____ and, $\frac{1}{4}$, Section _____ T _____ R _____ and, $\frac{1}{4}$, Section _____ T _____ R _____, Gila and Salt River Base and Meridian, in the State of Arizona.

RECEIVED
B. L. M. AZ STATE OFFICE
OCT 19 1970
10:00 A.M.
PHOENIX, ARIZONA

I do hereby certify that the within instrument filed and recorded at the request of Phelps Dodge Corp on Aug 14 A.D. 1970 at 8:05 o'clock P.M. Official Records

Page 481, Records of Yavapai County, Arizona.

WITNESS my hand and official seal the day and year first above written.

NORMA R. MARQUART, County Recorder By Catherine J. ... Deputy

INDEXED

MICROFILMED

Notice of Mining Location

LODE CLAIM

TO ALL WHOM IT MAY CONCERN:

This Mining Claim, the name of which is the Cec Bee No. 701 Mining Claim, situate on land belonging to the United States of America, and in which there are valuable mineral deposits, was entered upon and located for the purpose of exploration and purchase by Phelps Dodge Corp.

(LOCATOR MUST INSERT EITHER "A CITIZEN OF THE UNITED STATES," OR "WHO HAS DECLARED HIS INTENTION TO BECOME A CITIZEN OF THE UNITED STATES.")

the undersigned, on the 16 day of June, 1970

The length of this claim is 1500 feet and WC claim 50 feet in a Easterly direction and 1450 feet in a Westerly direction from the center of the discovery point, at which this notice is posted, lengthwise of the claim together with 300 feet in width of the surface grounds, on each side of the center of said claim. The general course of the lode deposit and premises is from the East to the West

The claim is situated and located in the Copper Basin Mining District, in Yavapai County in the State of Arizona, about Nine Miles in a Southwesterly direction from Prescott, Ariz. In Section 30 T12 1/2 N, R3 W, G & SR. B & M.

The surface boundaries of the claim are marked upon the ground as follows:

Beginning at 2"x2"x4" Post Which Bears S18°17'W 2630 Feet From The Northeast Corner Sec. 30 T12 1/2 N, R3 W, G & SR. B & M at a point in a Easterly direction 50 feet from the discovery point (at which this notice is posted), being in the center of the Easterly

end line of said claim; thence Southerly 300 feet to a 2"x2"x4" Post being the Southeast corner of said claim; thence Westerly 1500 feet to a 2"x2"x4" Post being at the Southwest corner of said claim; thence Northerly 300 feet to a 2"x2"x4" Post at the center of the Westerly end of this claim; thence Northerly 300 feet to a 2"x2"x4" Post, being at the Northwest corner of said claim; thence Easterly 1500 feet to a 2"x2"x4" Post at the Northeast corner of said claim; thence Southerly 300 feet to the place of beginning.

Dated and posted on the grounds this 16 day of June, 1970

Phelps Dodge Corp by [Signature] Loc(s)

BOOK 613 PAGE 481 Witness

STATE OF ARIZONA } ss. COUNTY OF COCHISE }

Witness my hand and Official Seal

Fee \$1.00

County Recorder

Deputy

Table with 3 columns: Indexed, Photostat Compared, Blotted

Docket

I hereby certify that the within instrument was filed and recorded at request of

B. L. M. AZ STATE OFFICE

OCT 19 1970

WEND A. M.

PHOENIX, ARIZONA

Date

Page

No.

SUPPLEMENT TO LOCATION NOTICE INFORMATION

A M C
79623

The CEE,BEE No. 201 LODE MINING CLAIM is owned by Phelps Dodge Corporation, whose current mailing address is Highway 92, Bisbee, Arizona, 85603. The claim was located on JUNE 16, 1970 and is situated in
NE ¼, Section 30 T2½ N R 3 W and,
SE ¼, Section 30 T2½ N R 3 W and,
¼, Section T R and,
¼, Section T R,
Gila and Salt River Base and Meridian, in the State of Arizona.

RECEIVED
B. L. M. AZ STATE OFFICE
OCT 19 1979
10:00 A.M.
PHOENIX, ARIZONA

I do hereby certify that the within _____ is filed and recorded at the request of _____ on Aug 14 A.D. 1970 at _____ o'clock _____ Book 613 Official Records

Page 482 Records of Yavapai County, Arizona.

WITNESS my hand and official seal the day and year first above written.

INDEXED

MICROFILMED

NORMA R. MARQUART, County Recorder

By Catherine J. [Signature] Deputy

Notice of Mining Location

LODE CLAIM

TO ALL WHOM IT MAY CONCERN:

This Mining Claim, the name of which is the Cee Bee No. 202 Mining Claim, situate on land belonging to the United States of America, and in which there are valuable mineral deposits, was entered upon and located for the purpose of exploration and purchase by Phelps Dodge Corp.

(LOCATOR MUST INSERT EITHER "A CITIZEN OF THE UNITED STATES," OR "WHO HAS DECLARED HIS INTENTION TO BECOME A CITIZEN OF THE UNITED STATES.") the undersigned, on the 16 day of June, 1970

The length of this claim is 1500 feet and we claim 50 feet in a Westerly direction and 1450 feet in a Easterly direction from the center of the discovery point, at which this notice is posted, lengthwise of the claim together with 300 feet in width of the surface grounds, on each side of the center of said claim. The general course of the lode deposit and premises is from the West to the East

The claim is situated and located in the Copper Basin Mining District, in Yavapai County in the State of Arizona, about 9 Miles in a Southwestely direction from Prescott, Arizona In Sections 29 & 30 T12 1/2 N, R3 W, G & SR. B & M.

The surface boundaries of the claim are marked upon the ground as follows:

Beginning at 2"x2"x4' Post Which Bears S18°17'W 2650 Feet From The North East Corner Sec. 30 T12 1/2 N, R3W, G & SR B & M at a point in a Westerly direction 50 feet from the discovery point (at which this notice is posted), being in the center of the Westerly

end line of said claim; thence Northerly 300 feet to a 2"x2"x4' Post, being the North west corner of said claim; thence Easterly 1500 feet to a 2"x2"x4' Post being at the North east corner of said claim; thence Southerly 300 feet to a 2"x2"x4' Post at the center of the Easterly end of this claim; thence Southerly 300 feet to a 2"x2"x4' Post, being at the South east corner of said claim; thence Westerly 1500 feet to a 2"x2"x4' Post at the South west corner of said claim; thence Northerly 300 feet to the place of beginning.

Dated and posted on the grounds this 16 day of JUNE, 1970

Phelps Dodge Corp.
by [Signature] Locators

BOOK 613 PAGE 482 Witness

STATE OF ARIZONA } ss.
COUNTY OF COCHISE }
Witness my hand and Official Seal
County Recorder
Deputy

Fee \$1.00

Indexed	Photostat Compared	Blotted

Docket _____

I hereby certify that the within instrument was filed and recorded at request of _____
RECEIVED
MAIL OFFICE
JUN 17 9 1970
10:00 A.M.
PHOENIX, ARIZONA
Date _____
Page _____ No. _____

SUPPLEMENT TO LOCATION NOTICE INFORMATION

A MC 79624

The CEE,BEE No. 202 LODE MINING CLAIM is owned by Phelps Dodge Corporation, whose current mailing address is Highway 92, Bisbee, Arizona, 85603. The claim was located on JUNE 16, 1970 and is situated in

NE ¼, Section 30 T12½N R3W and,
SE ¼, Section 30 T12½N R3W and,
NW ¼, Section 29 T12½N R3W and,
SW ¼, Section 29 T12½N R3W ,

Gila and Salt River Base and Meridian, in the State of Arizona.

RECEIVED
B. L. M. AZ STATE OFFICE
OCT 19 1979
10:00 A.M.
PHOENIX, ARIZONA

INDEXED

MICROFILMED

NORMA R. MARQUART, County Recorder

By Paul Ethridge Deputy

AMENDED NOTICE OF LOCATION
LODE MINING CLAIM

NOTICE IS HEREBY GIVEN:

That the Phelps Dodge Corporation, a New York Corporation, by its agent, Harry E. Metz, a citizen of the United States, the undersigned, in compliance with the Act of Congress, approved May 10, 1872, as amended, and the state and local laws, customs, and regulations, makes this amended location of the Cee Bee No. 203 LODE MINING CLAIM, claiming 1,500 linear feet, being 50 feet in an easterly direction and 1,450 feet in a westerly direction from the point of discovery, horizontal measurements, on the Cee Bee No. 203 lode, vein, ledge, or deposit of mineral-bearing rock in place, along the course thereof, with all its dips, spurs, angles, and variations, as allowed by law, together with 300 feet on each side of the middle of said vein, lode, ledge, or deposit at the surface ground within the lines of said claim. The general course of the lodes is from east to west.

Said claim is situated in the Copper Basin Mining District, Yavapai County, State of Arizona, and a 2" x 2" x 4' post in the center of the easterly end line of said claim bears N 43° 45' E, a distance of 3,145 feet from the southwest corner of Section 20, T. 12½ N, R. 3 W, G&SRB&M.

The surface boundaries of the claim are marked upon the ground as follows: Beginning at a 2" x 2" x 4' post at a point easterly 50 feet from the point of discovery (at which this notice is posted), being in the center of the easterly end line of said claim; thence southerly 300 feet to a 2" x 2" x 4' post at the southeast corner of said claim; thence westerly 1500 feet to a 2" x 2" x 4' post at the southwest corner of said claim; thence northerly 300 feet to a 2" x 2" x 4' post at the center of the westerly end line of said claim; thence northerly 300 feet to a 2" x 2" x 4' post at the northwest corner of said claim; thence easterly 1500 feet to a 2" x 2" x 4' post at the northeast corner of said claim; thence southerly 300 feet to the place of beginning.

This is an amended location of the Cee Bee No. 203 Lode Mining Claim, located on June 16, 1970 by Harry E. Metz for the Phelps Dodge Corporation, recorded on August 14, 1970, in Book 613, page 483, in the office of the County Recorder of Yavapai County, Arizona, and is made for the purpose of more definitely describing the boundaries of said lode claim, correcting irregularities, informalities, or errors, supplying omissions and correcting any defects which have existed or do exist in the original location, or the record thereof, hereby waiving no rights acquired under and by virtue of said original location. And if the original location is void, then this amended location shall be an original location, and this amended notice an original notice of location.

Dated and posted on the ground this 11th day of December, 1970.

PHELPS DODGE CORPORATION

By Harry E. Metz

RECEIVED
B. L. M. AZ STATE OFFICE
OCT 19 4/9
10:00 A.M.
PHOENIX, ARIZONA

BOOK 634 PAGE 178

23-19-8
706925

I do hereby certify that the within _____ men filed and recorded at the request of _____ on Aug 14 A.D. 1970 o'clock 8:05 M. Book 613 Official Records Page 483 Records of Yavapai County, Arizona.

WITNESS my hand and official seal the day and year first above written.

NORMA R. MARQUART, County Recorder

By Catherine Johnson Deputy

MICROFILMED

INDEXED

Notice of Mining Location

LODE CLAIM

TO ALL WHOM IT MAY CONCERN:

This Mining Claim, the name of which is the Cec Bee No. 203 Mining Claim, situate on land belonging to the United States of America, and in which there are valuable mineral deposits, was entered upon and located for the purpose of exploration and purchase by Phelps Dodge Corp.

(LOCATOR MUST INSERT EITHER "A CITIZEN OF THE UNITED STATES," OR "WHO HAS DECLARED HIS INTENTION TO BECOME A CITIZEN OF THE UNITED STATES.") the undersigned, on the 16 day of June, 1970

The length of this claim is 1500 feet and we claim 50 feet in a Easterly direction and 1450 feet in a Westerly direction from the center of the discovery point, at which this notice is posted, lengthwise of the claim together with 300 feet in width of the surface grounds, on each side of the center of said claim. The general course of the lode deposit and premises is from the East to the West

The claim is situated and located in the Copper Basin Mining District, in Yavapai County in the State of Arizona, about Nine Miles in a Southwesterly direction from Prescott, Ariz. In Section 20 T 12 1/2 N, R 3 W, G & S R. B & M.

The surface boundaries of the claim are marked upon the ground as follows:

Beginning at 2"x2"x4" Post Which Bears N 43° 45' E 3145 Feet From The Southeast Corner Sec. 20 T 12 1/2 N, R 3 W, G & S R. B & M at a point in a Easterly direction 50 feet from the discovery point (at which this notice is posted), being in the center of the Easterly

end line of said claim; thence Southerly 300 feet to a 2"x2"x4" Post being the Southeast corner of said claim; thence Westerly 1500 feet to a 2"x2"x4' Post being at the Southwest corner of said claim; thence Northerly 300 feet to a 2"x2"x4' Post at the center of the Westerly end of this claim; thence Northerly 300 feet to a 2"x2"x4' Post, being at the Northwest corner of said claim; thence Easterly 1500 feet to a 2"x2"x4' Post at the Northeast corner of said claim; thence Southerly 300 feet to the place of beginning.

Dated and posted on the grounds this 16 day of June, 1970

Phelps Dodge Corp
by James E. [Signature] Locator(s)

BOOK 613 PAGE 483 Witness

STATE OF ARIZONA }
COUNTY OF COCHISE } ss.

Witness my hand and Official Seal

Fee \$1.00

County Recorder

Deputy

Indexed	Photostat Compared	Blotted
---------	--------------------	---------

Docket

I hereby certify that the within instrument was filed and recorded at request of

RECEIVED
B. L. M. AZ STAIL OFFICE

OCT 19 1970

Date

10:10 A.M.
PHOENIX, ARIZONA

Page

No.

SUPPLEMENT TO LOCATION NOTICE INFORMATION

The CEE BEE NO. 203 -LODE MINING CLAIM is owned by Phelps Dodge Corporation, whose current mailing address is Highway 92, Bisbee, Arizona, 85603. The claim was located on June 16, 1970 and is situated in

NW ¼, Section 20 T12½N R3W and,
¼, Section T R and,
¼, Section T R and,
¼, Section T R,

Gila and Salt River Base and Meridian, in the State of Arizona.

A MC 79625

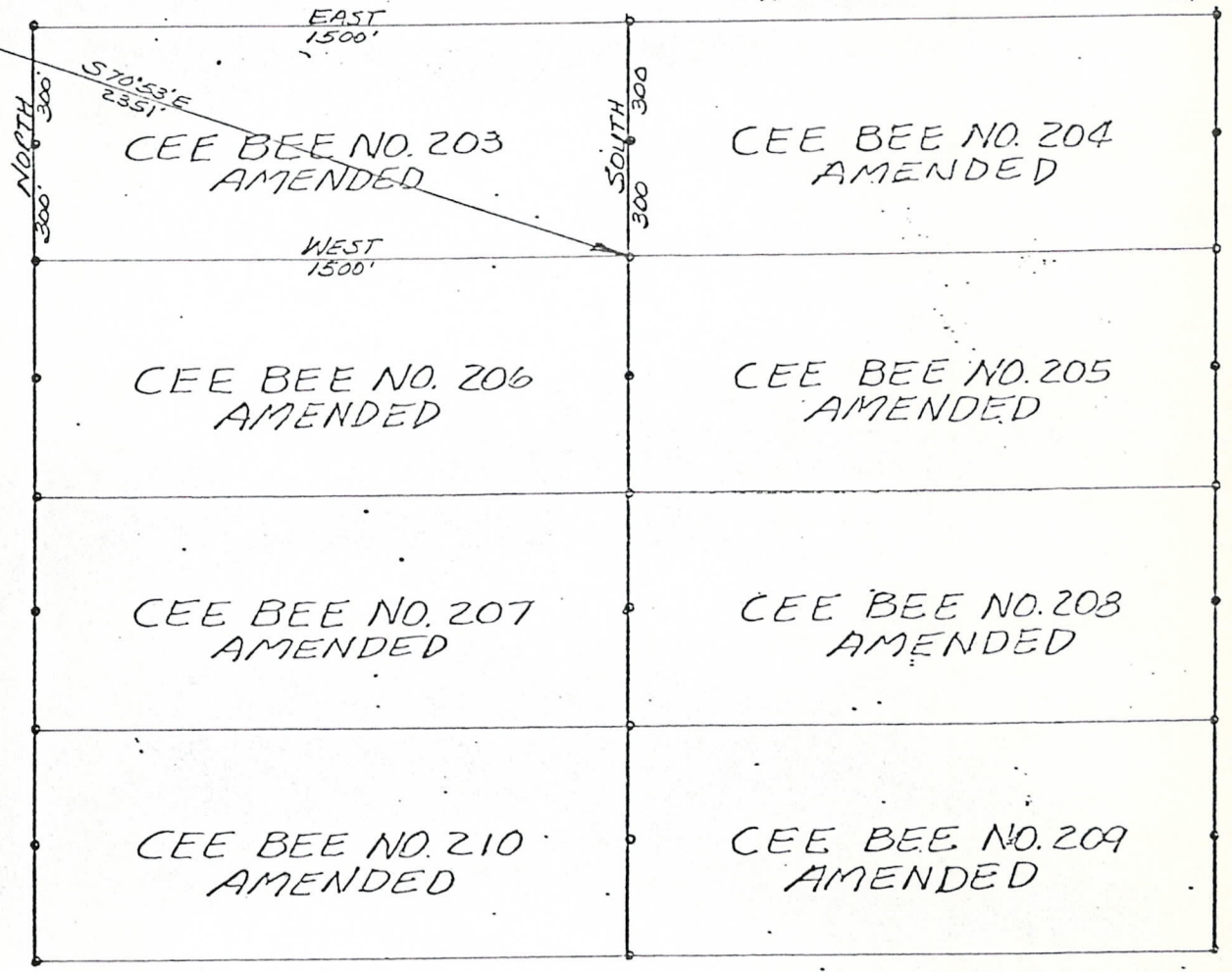
RECEIVED
B. L. M. AZ STATE OFFICE
OCT 19 1979
10:00 A.M.
PHOENIX, ARIZONA

AMC 79625

31|32
19|20

T13N
T12 1/2 N R3W

1/4 Cor.



19|20
30|29

+

RECEIVED
 B. L. M. AZ STATE OFFICE
 OCT 19 1979
 10:00 A.M.
 PHOENIX, ARIZONA

PLAT OF
 CEE BEE NO. 203
 LOBE MINING CLAIM

PHELPS DODGE CORPORATION
 COPPER BASIN MINING DISTRICT
 YAVAPAI COUNTY, ARIZONA

SCALE 1" = 500'
 DATE

319-50
NOV 19 1970

WITNESS my hand and official seal the day and year first above written.
NORMA R. MARQUART, County Recorder
By Paul E. Metz Deputy

MICROFILMED

AMENDED NOTICE OF LOCATION
LODE-MINING CLAIM

NOTICE IS HEREBY GIVEN:

That the Phelps Dodge Corporation, a New York Corporation, by its agent, Harry E. Metz, a citizen of the United States, the undersigned, in compliance with the Act of Congress, approved May 10, 1872, as amended, and the state and local laws, customs, and regulations, makes this amended location of the Cee Bee No. 204 LODE MINING CLAIM, claiming 1,500 linear feet, being 50 feet in a westerly direction and 1,450 feet in an easterly direction from the point of discovery, horizontal measurements, on the Cee Bee No. 204 lode, vein, ledge, or deposit of mineral-bearing rock in place, along the course thereof, with all its dips, spurs, angles, and variations, as allowed by law, together with 300 feet on each side of the middle of said vein, lode, ledge, or deposit at the surface ground within the lines of said claim. The general course of the lodes is from west to east.

Said claim is situated in the Copper Basin Mining District, Yavapai County, State of Arizona, and a 2" x 2" x 4' post in the center of the westerly end line of said claim bears N 43° 45' E, a distance of 3,145 feet from the southwest corner of Section 20, T. 12 1/2 N, R. 3 W, G&SRB&M.

The surface boundaries of the claim are marked upon the ground as follows: Beginning at a 2" x 2" x 4' post at a point westerly 50 feet from the point of discovery (at which this notice is posted), being in the center of the westerly end line of said claim; thence northerly 300 feet to a 2" x 2" x 4' post at the northwest corner of said claim; thence easterly 1500 feet to a 2" x 2" x 4' post at the northeast corner of said claim; thence southerly 300 feet to a 2" x 2" x 4' post at the center of the easterly end line of said claim; thence southerly 300 feet to a 2" x 2" x 4' post at the southeast corner of said claim; thence westerly 1500 feet to a 2" x 2" x 4' post at the southwest corner of said claim; thence northerly 300 feet to the place of beginning.

This is an amended location of the Cee Bee No. 204 Lode Mining Claim, located on June 16, 1970 by Harry E. Metz for the Phelps Dodge Corporation, recorded on August 14, 1970, in Book 613, page 484, in the office of the County Recorder of Yavapai County, Arizona, and is made for the purpose of more definitely describing the boundaries of said lode claim, correcting irregularities, informalities, or errors, supplying omissions and correcting any defects which have existed or do exist in the original location, or the record thereof, hereby waiving no rights acquired under and by virtue of said original location. And if the original location is void, then this amended location shall be an original location, and this amended notice an original notice of location.

Dated and posted on the ground this 11th day of December, 1970.

PHELPS DODGE CORPORATION

By Harry E. Metz

RECEIVED
B. L. M AZ STATE OFFICE

10:00 A.M.
PHOENIX, ARIZONA

BOOK 634 PAGE 179

I do hereby certify that the within [] lod and recorded at the request of [] on [] A.D., 1970 [] o'clock [] M. [] Official Records

Page [] Records of Yavapai County, Arizona.

WITNESS my hand and official seal the day and year first above written.

NORMA R. MARQUART, County Recorder

By [] Deputy

INDEXED

MICROFILMED

Notice of Mining Location

LODE CLAIM

TO ALL WHOM IT MAY CONCERN:

This Mining Claim, the name of which is the Cee Bee No. 204 Mining Claim, situate on land belonging to the United States of America, and in which there are valuable mineral deposits, was entered upon and located for the purpose of exploration and purchase by Phelps Dodge Corp.

(LOCATOR MUST INSERT EITHER "A CITIZEN OF THE UNITED STATES," OR "WHO HAS DECLARED HIS INTENTION TO BECOME A CITIZEN OF THE UNITED STATES.")

the undersigned, on the 16 day of June, 1970

The length of this claim is 1500 feet and we claim 50 feet in a Westerly direction and 1450 feet in a Easterly direction from the center of the discovery point, at which this notice is posted, lengthwise of the claim together with 300 feet in width of the surface grounds, on each side of the center of said claim. The general course of the lode deposit and premises is from the West to the East

The claim is situated and located in the Copper Basin Mining District, in Yavapai County in the State of Arizona, about Nine Miles in a Southwestely direction from Prescott, Arizona In Section 20 T 12 1/2 N, R 3 W, G & SR. B & M.

The surface boundaries of the claim are marked upon the ground as follows:

Beginning at 2"x2"x4' Post Which Bears N43°45' E 3145 Feet From The Southeast Corner Sec. 20 T12 1/2 N, R3W, G&SR B&M at a point in a Westerly direction 50 feet from the discovery point (at which this notice is posted), being in the center of the Westerly end line of said claim; thence Northerly 300 feet to a 2"x2"x4' Post, being the North west corner of said claim; thence Easterly 1500 feet to a 2"x2"x4' Post being at the Northeast corner of said claim; thence Southerly 300 feet to a 2"x2"x4' Post at the center of the Easterly end of this claim; thence Southerly 300 feet to a 2"x2"x4' Post, being at the South east corner of said claim; thence Westerly 1500 feet to a 2"x2"x4' Post at the South west corner of said claim; thence Northerly 300 feet to the place of beginning.

Dated and posted on the grounds this 16 day of June, 1970

Phelps Dodge Corp.
by [Signature] Locators

BOOK 613 PAGE 484 Witness

STATE OF ARIZONA }
COUNTY OF COCHISE } ss.

Witness my hand and Official Seal

Fee \$1.00

County Recorder

Deputy

Indexed	Photostat Compared	Blotted

Docket

I hereby certify that the within instrument was filed and recorded at request

RECEIVED
B. L. M. MAIL OFFICE

UCT 19 1970

AMM A.M.

Date

Page No.

A MC 79626

SUPPLEMENT TO LOCATION NOTICE INFORMATION

The CEE BEE NO. 204 -LODE MINING CLAIM is owned by Phelps Dodge Corporation, whose current mailing address is Highway 92, Bisbee, Arizona, 85603. The claim was located on June 16, 1970 and is situated in NW 1/4, Section 20 T12 1/2 N R 3 W and, NE 1/4, Section 20 T12 1/2 N R 3 W and, 1/4, Section T R and, 1/4, Section T R, Gila and Salt River Base and Meridian, in the State of Arizona.

RECEIVED
B. L. M. AZ STATE OFFICE
OCT 19 1979
10:00 A.M.
PHOENIX, ARIZONA


WITNESS my hand and official seal the day and year first above written.

NORMA R. MARQUART, County Recorder

By Pearl G. Hudge Deputy

INDEXED

MICROFILMED



AMENDED NOTICE OF LOCATION
LODE MINING CLAIM

NOTICE IS HEREBY GIVEN:

That the Phelps Dodge Corporation, a New York Corporation, by its agent, Harry E. Metz, a citizen of the United States, the undersigned, in compliance with the Act of Congress, approved May 10, 1872, as amended, and the state and local laws, customs, and regulations, makes this amended location of the Cee Bee No. 205 LODE MINING CLAIM, claiming 1,500 linear feet, being 50 feet in a westerly direction and 1,450 feet in an easterly direction from the point of discovery, horizontal measurements, on the Cee Bee No. 205 lode, vein, ledge, or deposit of mineral-bearing rock in place, along the course thereof, with all its dips, spurs, angles, and variations, as allowed by law, together with 300 feet on each side of the middle of said vein, lode, ledge, or deposit at the surface ground within the lines of said claim. The general course of the lodes is from west to east.

Said claim is situated in the Copper Basin Mining District, Yavapai County, State of Arizona, and a 2" x 2" x 4' post in the center of the westerly end line of said claim bears N 52° 30' E, a distance of 2,740 feet from the southwest corner of Section 20, T. 12½ N, R. 3 W, G&SRB&M.

The surface boundaries of the claim are marked upon the ground as follows: Beginning at a 2" x 2" x 4' post at a point westerly 50 feet from the point of discovery (at which this notice is posted), being in the center of the westerly end line of said claim; thence northerly 300 feet to a 2" x 2" x 4' post at the northwest corner of said claim; thence easterly 1500 feet to a 2" x 2" x 4' post at the northeast corner of said claim; thence southerly 300 feet to a 2" x 2" x 4' post at the center of the easterly end line of said claim; thence southerly 300 feet to a 2" x 2" x 4' post at the southeast corner of said claim; thence westerly 1500 feet to a 2" x 2" x 4' post at the southwest corner of said claim; thence northerly 300 feet to the place of beginning.

This is an amended location of the Cee Bee No. 205 Lode Mining Claim, located on June 16, 1970 by Harry E. Metz for the Phelps Dodge Corporation, recorded on August 14, 1970, in Book 613, page 485, in the office of the County Recorder of Yavapai County, Arizona, and is made for the purpose of more definitely describing the boundaries of said lode claim, correcting irregularities, informalities, or errors, supplying omissions and correcting any defects which have existed or do exist in the original location, or the record thereof, hereby waiving no rights acquired under and by virtue of said original location. And if the original location is void, then this amended location shall be an original location, and this amended notice an original notice of location.

Dated and posted on the ground this 11th day of December, 1970.

PHELPS DODGE CORPORATION

By Harry E. Metz

RECEIVED
B. L. M. AZ STATE OFFICE
NOV 19 1979
10:00 A.M.
PHOENIX, ARIZONA

BOOK 634 PAGE 180

WITNESS my hand and official seal the day and year first above written.

NORMA R. MARQUART, County Recorder
By Catherine Johnson Deputy

INDEXED

MICROFILMED

Notice of Mining Location

LODE CLAIM

TO ALL WHOM IT MAY CONCERN:

This Mining Claim, the name of which is the Cee Bee No. 205 Mining Claim, situate on land belonging to the United States of America, and in which there are valuable mineral deposits, was entered upon and located for the purpose of exploration and purchase by Phelps Dodge Corp.

(LOCATOR MUST INSERT EITHER "A CITIZEN OF THE UNITED STATES," OR "WHO HAS DECLARED HIS INTENTION TO BECOME A CITIZEN OF THE UNITED STATES.")
the undersigned, on the 16 day of JUNE, 1970

The length of this claim is 1500 feet and we claim 50 feet in a Westerly direction and 1450 feet in a Easterly direction from the center of the discovery point, at which this notice is posted, lengthwise of the claim together with 300 feet in width of the surface grounds, on each side of the center of said claim. The general course of the lode deposit and premises is from the West to the East

The claim is situated and located in the Copper Basin Mining District, in Yavapai County in the State of Arizona, about Nine Miles in a Southwestely direction from Prescott, Arizona
In Section 20
T 12 1/2 N, R 3 W, G & SR. B & M.

The surface boundaries of the claim are marked upon the ground as follows:

Beginning at 2"x2"x4' Post Which Bears N52°30'E 2740 Feet From The Southeast Corner Sec. 20 T12 1/2 N, R3W, G&SR B&M at a point in a Westerly direction 50 feet from the discovery point (at which this notice is posted), being in the center of the Westerly end line of said claim; thence Northerly 300 feet to a 2"x2"x4' Post, being the North west corner of said claim; thence Easterly 1500 feet to a 2"x2"x4' Post being at the Northeast corner of said claim; thence Southerly 300 feet to a 2"x2"x4' Post at the center of the Easterly end of this claim; thence Southerly 300 feet to a 2"x2"x4' Post, being at the South east corner of said claim; thence Westerly 1500 feet to a 2"x2"x4' Post at the South west corner of said claim; thence Northerly 300 feet to the place of beginning.

Dated and posted on the grounds this 16 day of June, 1970

Phelps Dodge Corp.
by George P. [Signature] Locators

BOOK 613 PAGE 485 Witness

STATE OF ARIZONA }
COUNTY OF COCHISE } ss.
Witness my hand and Official Seal

Fee \$1.00

County Recorder

Deputy

Indexed	Photostat Compared	Blotted

Docket

I hereby certify that the within instrument was filed and recorded at _____

B. L. M. AZ STATE OFFICE

OCT 19 1979

10:00 A.M.

PHOENIX, ARIZONA

Date _____

Page _____ No. _____

A MC 79627

SUPPLEMENT TO LOCATION NOTICE INFORMATION

The CEE BEE NO. 205 -LODE MINING CLAIM is owned by Phelps Dodge Corporation, whose current mailing address is Highway 92, Bisbee, Arizona, 85603. The claim was located on JUNE 16, 1970 and is situated in NW 1/4, Section 20 T12¹/₂N R3W and, NE 1/4, Section 20 T12¹/₂N R3W and, 1/4, Section T R and, 1/4, Section T R , Gila and Salt River Base and Meridian, in the State of Arizona.


RECEIVED
B. L. M. AZ STATE OFFICE
OCT 19 1979
10:00 A.M.
PHOENIX, ARIZONA

WITNESS my hand and official seal the day and year first above written.

NORMA R. MARQUART, County Recorder
By Paul G. Hudge, Deputy

INDEXED

MICROFILMED



AMENDED NOTICE OF LOCATION
LODE MINING CLAIM

NOTICE IS HEREBY GIVEN:

That the Phelps Dodge Corporation, a New York Corporation, by its agent, Harry E. Metz, a citizen of the United States, the undersigned, in compliance with the Act of Congress, approved May 10, 1872, as amended, and the state and local laws, customs, and regulations, makes this amended location of the Cee Bee No. 206 LODE MINING CLAIM, claiming 1,500 linear feet, being 50 feet in an easterly direction and 1,450 feet in a westerly direction from the point of discovery, horizontal measurements, on the Cee Bee No. 206 lode, vein, ledge, or deposit of mineral-bearing rock in place, along the course thereof, with all its dips, spurs, angles, and variations, as allowed by law, together with 300 feet on each side of the middle of said vein, lode, ledge, or deposit at the surface ground within the lines of said claim. The general course of the lodes is from east to west.

Said claim is situated in the Copper Basin Mining District, Yavapai County, State of Arizona, and a 2" x 2" x 4' post in the center of the easterly end line of said claim bears N 52° 30' E, a distance of 2,740 feet from the southwest corner of Section 20, T. 12½ N, R. 3 W, G&SRB&M.

The surface boundaries of the claim are marked upon the ground as follows: Beginning at a 2" x 2" x 4' post at a point easterly 50 feet from the point of discovery (at which this notice is posted), being in the center of the easterly end line of said claim; thence southerly 300 feet to a 2" x 2" x 4' post at the southeast corner of said claim; thence westerly 1500 feet to a 2" x 2" x 4' post at the southwest corner of said claim; thence northerly 300 feet to a 2" x 2" x 4' post at the center of the westerly end line of said claim; thence northerly 300 feet to a 2" x 2" x 4' post at the northwest corner of said claim; thence easterly 1,500 feet to a 2" x 2" x 4' post at the northeast corner of said claim; thence southerly 300 feet to the place of beginning.

This is an amended location of the Cee Bee No. 206 Lode Mining Claim, located on June 16, 1970 by Harry E. Metz for the Phelps Dodge Corporation, recorded on August 14, 1970, in Book 613, page 486, in the office of the County Recorder of Yavapai County, Arizona, and is made for the purpose of more definitely describing the boundaries of said lode claim, correcting irregularities, informalities, or errors, supplying omissions and correcting any defects which have existed or do exist in the original location, or the record thereof, hereby waiving no rights acquired under and by virtue of said original location. And if the original location is void, then this amended location shall be an original location, and this amended notice an original notice of location.

Dated and posted on the ground this 11th day of December, 1970.

PHELPS DODGE CORPORATION

By Harry E. Metz

RECEIVED
B. L. M. AZ STATE

RECEIVED
B. L. M. AZ STATE OFFICE

10:00 A.M.
PHOENIX, ARIZONA

BOOK 634 PAGE 181

NOV 19 1970
10:00 A.M.
PHOENIX, ARIZONA

79628

3-19-80

NORMA R. MARQUART, County Recorder
By Catherine Johnson Deputy

INDEXED MICROFILMED

Notice of Mining Location

LODE CLAIM

TO ALL WHOM IT MAY CONCERN:

This Mining Claim, the name of which is the Cee Bee No. 206
Mining Claim, situate on land belonging to the United States of America, and in which there are valuable mineral deposits, was entered upon and located for the purpose of exploration and purchase by Phelps Dodge Corp.

(LOCATOR MUST INSERT EITHER "A CITIZEN OF THE UNITED STATES," OR "WHO HAS DECLARED HIS INTENTION TO BECOME A CITIZEN OF THE UNITED STATES.")
the undersigned, on the 16 day of JUNE, 1970

The length of this claim is 1500 feet and we claim 50 feet in a Easterly direction and 1450 feet in a Westerly direction from the center of the discovery point, at which this notice is posted, lengthwise of the claim together with 300 feet in width of the surface grounds, on each side of the center of said claim. The general course of the lode deposit and premises is from the East to the West

The claim is situated and located in the Copper Basin Mining District, in Yavapai County in the State of Arizona, about Nine Miles in a Southwesterly direction from Prescott, Ariz.
In Section 20
T12 1/2 N, R3 W, G & SR. B & M.

The surface boundaries of the claim are marked upon the ground as follows:

Beginning at 2"x2"x4" Post Which Bears N52°30'E 2740 Feet From The Southeast Corner Sec. 20 T12 1/2 N, R3 W, G & SR. B & M at a point in a Easterly direction 50 feet from the discovery point (at which this notice is posted), being in the center of the Easterly end line of said claim; thence Southerly 300 feet to a 2"x2"x4" Post, being the Southeast corner of said claim; thence Westerly 1500 feet to a 2"x2"x4' Post being at the Southwest corner of said claim; thence Northerly 300 feet to a 2"x2"x4' Post at the center of the Westerly end of this claim; thence Northerly 300 feet to a 2"x2"x4' Post, being at the Northwest corner of said claim; thence Easterly 1500 feet to a 2"x2"x4' Post at the Northeast corner of said claim; thence Southerly 300 feet to the place of beginning.

Dated and posted on the grounds this 16 day of JUNE, 1970

Phelps Dodge Corp
by George E. [Signature] Locator(s)

BOOK 613 PAGE 486 Witness

STATE OF ARIZONA }
COUNTY OF COCHISE } ss.
Witness my hand and Official Seal

County Recorder

Deputy

Fee \$1.00

I hereby certify that the within instrument was filed and recorded at the request of _____
B. L. M. ARIZONA OFFICE

OCT 19 1970
11:00 A.M.
COUNTY ARIZONA

Indexed	Photostat Compared	Blotted

Docket _____ Page _____ No. _____

A MC 79678

SUPPLEMENT TO LOCATION NOTICE INFORMATION

The CEE BEE NO. 206 -LODE MINING CLAIM is owned by Phelps Dodge Corporation, whose current mailing address is Highway 92, Bisbee, Arizona, 85603. The claim was located on June 16, 1970 and is situated in NW 1/4, Section 20 T12 1/2 N R 3 W and, 1/4, Section T R and, 1/4, Section T R and, 1/4, Section T R, Gila and Salt River Base and Meridian, in the State of Arizona.

RECEIVED
B. L. M. AZ STATE OFFICE
OCT 19 1979
10:00 A.M.
PHOENIX, ARIZONA

319-80

WITNESS my hand and official seal the day and year first above written.

NORMA R. MARQUART, County Recorder

By Paul Ettridge

Deputy

INDEXED

MICROFILMED



AMENDED NOTICE OF LOCATION
LODE MINING CLAIM

NOTICE IS HEREBY GIVEN:

That the Phelps Dodge Corporation, a New York Corporation, by its agent, Harry E. Metz, a citizen of the United States, the undersigned, in compliance with the Act of Congress, approved May 10, 1872, as amended, and the state and local laws, customs, and regulations, makes this amended location of the Cee Bee No. 207 LODE MINING CLAIM, claiming 1,500 linear feet, being 50 feet in an easterly direction and 1,450 feet in a westerly direction from the point of discovery, horizontal measurements, on the Cee Bee No. 207 lode, vein, ledge, or deposit of mineral-bearing rock in place, along the course thereof, with all its dips, spurs, angles, and variations, as allowed by law, together with 300 feet on each side of the middle of said vein, lode, ledge, or deposit at the surface ground within the lines of said claim. The general course of the lodes is from east to west.

79629

Said claim is situated in the Copper Basin Mining District, Yavapai County, State of Arizona, and a 2" x 2" x 4' post in the center of the easterly end line of said claim bears N 63° 35' E, a distance of 2,425 feet from the southwest corner of Section 20, T. 12½ N, R. 3 W, G&SRB&M.

The surface boundaries of the claim are marked upon the ground as follows: Beginning at a 2" x 2" x 4' post at a point easterly 50 feet from the point of discovery (at which this notice is posted), being in the center of the easterly end line of said claim; thence southerly 300 feet to a 2" x 2" x 4' post at the southeast corner of said claim; thence westerly 1500 feet to a 2" x 2" x 4' post at the southwest corner of said claim; thence northerly 300 feet to a 2" x 2" x 4' post at the center of the westerly end line of said claim; thence northerly 300 feet to a 2" x 2" x 4' post at the northwest corner of said claim; thence easterly 1500 feet to a 2" x 2" x 4' post at the northeast corner of said claim; thence southerly 300 feet to the place of beginning.

This is an amended location of the Cee Bee No. 207 Lode Mining Claim, located on June 16, 1970, by Harry E. Metz for the Phelps Dodge Corporation, recorded on August 14, 1970, in Book 613, page 487, in the office of the County Recorder of Yavapai County, Arizona, and is made for the purpose of more definitely describing the boundaries of said lode claim, correcting irregularities, informalities, or errors, supplying omissions and correcting any defects which have existed or do exist in the original location, or the record thereof, hereby waiving no rights acquired under and by virtue of said original location. And if the original location is void, then this amended location shall be an original location, and this amended notice an original notice of location.

Dated and posted on the ground this 11th day of December, 1970.

PHELPS DODGE CORPORATION

By Harry E. Metz

BOOK 634 PAGE 182

RECEIVED
B. L. M. AZ STATE OFFICE
OCT 19 1970
10:00 A.M.
PHOENIX, ARIZONA

I do hereby certify that the within men filed and recorded at the request of

on Aug 14 1970 8:05 o'clock Phelps Dodge Corp 613 Official Records

Page 487 Records of Yavapai County, Arizona.

WITNESS my hand and official seal the day and year first above written.

NORMA R. MARQUART, County Recorder

By Catherine Johnson Deputy

MICROFILMED

INDEXED

Notice of Mining Location

LODE CLAIM

TO ALL WHOM IT MAY CONCERN:

This Mining Claim, the name of which is the Cec Bee No. 207 Mining Claim, situate on land belonging to the United States of America, and in which there are valuable mineral deposits, was entered upon and located for the purpose of exploration and purchase by Phelps Dodge Corp.

(LOCATOR MUST INSERT EITHER "A CITIZEN OF THE UNITED STATES," OR "WHO HAS DECLARED HIS INTENTION TO BECOME A CITIZEN OF THE UNITED STATES.")
the undersigned, on the 16 day of JUNE, 1970

The length of this claim is 1500 feet and we claim 50 feet in a Easterly direction and 1450 feet in a Westerly direction from the center of the discovery point, at which this notice is posted, lengthwise of the claim together with 300 feet in width of the surface grounds, on each side of the center of said claim. The general course of the lode deposit and premises is from the East to the West

The claim is situated and located in the Copper Basin Mining District, in Yavapai County in the State of Arizona, about Nine Miles in a Southwesterly direction from Prescott, Ariz.
In Section 20
T12 1/2 N, R3 W, G & SR. B & M.

The surface boundaries of the claim are marked upon the ground as follows:

Beginning at 2"x2"x4" Post Which Bears N 63° 35' E 2425 Feet From The Southeast Corner Sec. 20 T12 1/2 N, R3 W, G & SR. B & M at a point in a Easterly direction 50 feet from the discovery point (at which this notice is posted), being in the center of the Easterly

end line of said claim; thence Southerly 300 feet to a 2"x2"x4" Post being the Southeast corner of said claim; thence Westerly 1500 feet to a 2"x2"x4" Post being at the Southwest corner of said claim; thence Northerly 300 feet to a 2"x2"x4" Post at the center of the Westerly end of this claim; thence Northerly 300 feet to a 2"x2"x4" Post, being at the Northwest corner of said claim; thence Easterly 1500 feet to a 2"x2"x4" Post at the Northeast corner of said claim; thence Southerly 300 feet to the place of beginning.

Dated and posted on the grounds this 16 day of JUN 16, 1970

Phelps Dodge Corp
by George W. [Signature]
Locator(s)

BOOK 613 PAGE 487 Witness

RECEIVED

STATE OF ARIZONA } ss.
COUNTY OF COCHISE }

Witness my hand and Official Seal

Fee \$1.00

County Recorder

Deputy

Indexed	Photostat Compared	Blotted

Docket

I hereby certify that the within instrument was filed and recorded at request of

OCT 19 1970

JUNO A.M.
COCHISE, ARIZONA

Date

Page

No.

A MC 79630 70829

SUPPLEMENT TO LOCATION NOTICE INFORMATION

The CEE BEE No. 207 -LODE MINING CLAIM is owned by Phelps Dodge Corporation, whose current mailing address is Highway 92, Bisbee, Arizona, 85603. The claim was located on June 16, 1970 and is situated in SW 1/4, Section 20 T12 1/2 N R 3 W and, 1/4, Section T R and, 1/4, Section T R and, 1/4, Section T R, Gila and Salt River Base and Meridian, in the State of Arizona.


RECEIVED
B. L. M. AZ STATE OFFICE
OCT 19 1979
10:00 A.M.
PHOENIX, ARIZONA

3-19-80
OS

WITNESS my hand and official seal the day and year first above written.

NORMA R. MARQUART, County Recorder
By Paul L. Phelps Deputy

INDEXED MICROFILMED



AMENDED NOTICE OF LOCATION
LODE MINING CLAIM

NOTICE IS HEREBY GIVEN:

That the Phelps Dodge Corporation, a New York Corporation, by its agent, Harry E. Metz, a citizen of the United States, the undersigned, in compliance with the Act of Congress, approved May 10, 1872, as amended, and the state and local laws, customs, and regulations, makes this amended location of the Cee Bee No. 208 LODE MINING CLAIM, claiming 1,500 linear feet, being 50 feet in a westerly direction and 1,450 feet in an easterly direction from the point of discovery, horizontal measurements, on the Cee Bee No. 208 lode, vein, ledge, or deposit of mineral-bearing rock in place, along the course thereof, with all its dips, spurs, angles, and variations, as allowed by law, together with 300 feet on each side of the middle of said vein, lode, ledge, or deposit at the surface ground within the lines of said claim. The general course of the lodes is from west to east.

Said claim is situated in the Copper Basin Mining District, Yavapai County, State of Arizona, and a 2" x 2" x 4' post in the center of the westerly end line of said claim bears N 63° 35' E, a distance of 2,425 feet from the southwest corner of Section 20, T. 12½ N, R. 3 W, G&SRB&M.

The surface boundaries of the claim are marked upon the ground as follows: Beginning at a 2" x 2" x 4' post at a point westerly 50 feet from the point of discovery (at which this notice is posted), being in the center of the westerly end line of said claim; thence northerly 300 feet to a 2" x 2" x 4' post at the northwest corner of said claim; thence easterly 1500 feet to a 2" x 2" x 4' post at the northeast corner of said claim; thence southerly 300 feet to a 2" x 2" x 4' post at the center of the easterly end line of said claim; thence southerly 300 feet to a 2" x 2" x 4' post at the southeast corner of said claim; thence westerly 1500 feet to a 2" x 2" x 4' post at the southwest corner of said claim; thence northerly 300 feet to the place of beginning.

This is an amended location of the Cee Bee No. 208 Lode Mining Claim, located on June 16, 1970 by Harry E. Metz for the Phelps Dodge Corporation, recorded on August 14, 1970, in Book 613, page 488, in the office of the County Recorder of Yavapai County, Arizona, and is made for the purpose of more definitely describing the boundaries of said lode claim, correcting irregularities, informalities, or errors, supplying omissions and correcting any defects which have existed or do exist in the original location, or the record thereof, hereby waiving no rights acquired under and by virtue of said original location. And if the original location is void, then this amended location shall be an original location, and this amended notice an original notice of location.

Dated and posted on the ground this 11th day of December, 1970.

PHELPS DODGE CORPORATION

By Harry E. Metz

BOOK 634 PAGE 183

RECEIVED
B. L. M. AZ STATE OFFICE
DEC 19 1970
10:11 A.M.
PHOENIX, ARIZONA

I do hereby certify that the within instrument is filed and recorded at the request of Phelps Dodge Corp on Aug 18 A.D. 1970 at 8:05 o'clock P.M. 613 Official Records

Page 488, Records of Yavapai County, Arizona.

WITNESS my hand and official seal the day and year first above written.

NORMA R. MARQUART, County Recorder

By Catherine J. Johnson Deputy

INDEXED

MICROFILMED

Notice of Mining Location

LODE CLAIM

TO ALL WHOM IT MAY CONCERN:

This Mining Claim, the name of which is the Cee Bee No. 208 Mining Claim, situate on land belonging to the United States of America, and in which there are valuable mineral deposits, was entered upon and located for the purpose of exploration and purchase by Phelps Dodge Corp.

(LOCATOR MUST INSERT EITHER "A CITIZEN OF THE UNITED STATES," OR "WHO HAS DECLARED HIS INTENTION TO BECOME A CITIZEN OF THE UNITED STATES.")

the undersigned, on the 16 day of JUNE, 1970

The length of this claim is 1500 feet and we claim 50 feet in a Westerty direction and 1450 feet in a Easterly direction from the center of the discovery point, at which this notice is posted, lengthwise of the claim together with 300 feet in width of the surface grounds, on each side of the center of said claim. The general course of the lode deposit and premises is from the West to the East

The claim is situated and located in the Copper Basin Mining District, in Yavapai County in the State of Arizona, about Nine Miles in a Southwestely direction from Prescott, Arizona In Section 20 T 12 1/2 N, R 3 W, G & SR. B & M.

The surface boundaries of the claim are marked upon the ground as follows:

Beginning at 2"x2"x4' Post Which Bears N 63° 35' E 2425 Feet From The Southeast Corner Sec. 20 T 12 1/2 N, R 3 W, G & SR B & M at a point in a Westerty direction 50 feet from the discovery point (at which this notice is posted), being in the center of the Westerly end line of said claim; thence Northerly 300 feet to a 2"x2"x4' Post, being the North west corner of said claim; thence Easterly 1500 feet to a 2"x2"x4' Post being at the Northeast corner of said claim; thence Southerly 300 feet to a 2"x2"x4' Post at the center of the Easterly end of this claim; thence Southerly 300 feet to a 2"x2"x4' Post, being at the South east corner of said claim; thence Westerty 1500 feet to a 2"x2"x4' Post at the South west corner of said claim; thence Northerly 300 feet to the place of beginning.

Dated and posted on the grounds this 16 day of JUNE, 1970

Phelps Dodge Corp.
by George P. [Signature] Locators

BOOK 613 PAGE 488 Witness

STATE OF ARIZONA }
COUNTY OF COCHISE } ss.

Witness my hand and Official Seal

Fee \$1.00

County Recorder

Deputy

Indexed	Photostat Compared	Blotted

Docket

I hereby certify that the within instrument was filed and recorded at request

B. L. M. AZ STATE OFFICE

OCT 19 1970

10:00 A.M.

PHOENIX, ARIZONA

Date

Page

No.

A MC 7963 D

SUPPLEMENT TO LOCATION NOTICE INFORMATION

The BEE BEE NO. 208 -LODE MINING CLAIM is owned by Phelps Dodge Corporation, whose current mailing address is Highway 92, Bisbee, Arizona, 85603. The claim was located on JUNE 16, 1970 and is situated in SW 1/4, Section 20 T12 1/2 N R 3 W and, SE 1/4, Section 20 T12 1/2 N R 3 W and, 1/4, Section T R and, 1/4, Section T R , Gila and Salt River Base and Meridian, in the State of Arizona.

RECEIVED
B. L. M. AZ STATE OFFICE
OCT 19 1979
10:00 A.M.
PHOENIX, ARIZONA

3-19-80
79637

WITNESS my hand and official seal the day and year first above written.

INDEXED

MICROFILMED

NORMA R. MARQUART, County Recorder

By Paul Ethridge

Deputy

AMENDED NOTICE OF LOCATION
LODE-MINING CLAIM

NOTICE IS HEREBY GIVEN:

That the Phelps Dodge Corporation, a New York Corporation, by its agent, Harry E. Metz, a citizen of the United States, the undersigned, in compliance with the Act of Congress, approved May 10, 1872, as amended, and the state and local laws, customs, and regulations, make this amended location of the Cee Bee No. 209 LODE MINING CLAIM, claiming 1,500 linear feet, being 50 feet in a westerly direction and 1,450 feet in an easterly direction from the point of discovery, horizontal measurements, on the Cee Bee No. 209 lode, vein, ledge, or deposit of mineral-bearing rock in place, along the course thereof, with all its dips, spurs, angles, and variations, as allowed by law, together with 300 feet on each side of the middle of said vein, lode, ledge, or deposit at the surface ground within the lines of said claim. The general course of the lodes is from west to east.

Said claim is situated in the Copper Basin Mining District, Yavapai County, State of Arizona, and a 2" x 2" x 4' post in the center of the westerly end line of said claim bears N 77° 34' E, a distance of 2,220 feet from the southwest corner of Section 20, T. 12½ N, R. 3 W, G&SRB&M.

The surface boundaries of the claim are marked upon the ground as follows: Beginning at a 2" x 2" x 4' post at a point westerly 50 feet from the point of discovery (at which this notice is posted), being in the center of the westerly end line of said claim; thence northerly 300 feet to a 2" x 2" x 4' post at the northwest corner of said claim; thence easterly 1500 feet to a 2" x 2" x 4' post at the northeast corner of said claim; thence southerly 300 feet to a 2" x 2" x 4' post at the center of the easterly end line of said claim; thence southerly 300 feet to a 2" x 2" x 4' post at the southeast corner of said claim; thence westerly 1500 feet to a 2" x 2" x 4' post at the southwest corner of said claim; thence northerly 300 feet to the place of beginning.

This is an amended location of the Cee Bee No. 209 Lode Mining Claim, located on June 17, 1970, by Harry E. Metz for the Phelps Dodge Corporation, recorded on August 14, 1970, in Book 613, page 489, in the office of the County Recorder of Yavapai County, Arizona, and is made for the purpose of more definitely describing the boundaries of said lode claim, correcting irregularities, informalities, or errors, supplying omissions and correcting any defects which have existed or do exist in the original location, or the record thereof, hereby waiving no rights acquired under and by virtue of said original location. And if the original location is void, then this amended location shall be an original location, and this amended notice an original notice of location.

Dated and posted on the ground this 11th day of December, 1970.

PHELPS DODGE CORPORATION

By Harry E. Metz

RECEIVED
B-L M. AZ STATE OFFICE

6611

10:00 A.M.
PHOENIX, ARIZONA

BOOK 634 PAGE 184

WITNESS my hand and official seal the day and year first above written.

NORMA R. MARQUART, County Recorder

By Catherine Johnson Deputy

INDEXED

MICROFILMED

Notice of Mining Location

LODE CLAIM

TO ALL WHOM IT MAY CONCERN:

This Mining Claim, the name of which is the Cee Bee No. 209 Mining Claim, situate on land belonging to the United States of America, and in which there are valuable mineral deposits, was entered upon and located for the purpose of exploration and purchase by Phelps Dodge Corp.

(LOCATOR MUST INSERT EITHER "A CITIZEN OF THE UNITED STATES," OR "WHO HAS DECLARED HIS INTENTION TO BECOME A CITIZEN OF THE UNITED STATES.")

the undersigned, on the 17 day of JUNE, 1970

The length of this claim is 1500 feet and we claim 50 feet in a Westerly direction and 1450 feet in a Easterly direction from the center of the discovery point, at which this notice is posted, lengthwise of the claim together with 300 feet in width of the surface grounds, on each side of the center of said claim. The general course of the lode deposit and premises is from the West to the East

The claim is situated and located in the Copper Basin Mining District, in Yavapai County in the State of Arizona, about Nine Miles in a Southwestely direction from Prescott, Arizona In Section 20 T12 1/2 N, R3W, G & SR. B & M.

The surface boundaries of the claim are marked upon the ground as follows:

Beginning at 2"x2"x4' Post Which Bears N77°34'E 2220 Feet From The Southeast Corner Sec. 20 T12 1/2 N, R3W, G & SR B & M

at a point in a Westerly direction 50 feet from the discovery point (at which this notice is posted), being in the center of the Westerly

end line of said claim; thence Northerly 300 feet to a 2"x2"x4' Post, being the North west corner of said claim; thence Easterly 1500 feet to a 2"x2"x4' Post being at the Northeast corner of said claim; thence Southerly 300 feet to a 2"x2"x4' Post at the center of the Easterly end of this claim; thence Southerly 300 feet to a 2"x2"x4' Post, being at the South east corner of said claim; thence Westerly 1500 feet to a 2"x2"x4' Post at the South west corner of said claim; thence Northerly 300 feet to the place of beginning.

Dated and posted on the grounds this 17 day of JUNE, 1970.

Phelps Dodge Corp.
by George P. [Signature] Locators

BOOK 613 PAGE 489 Witness

STATE OF ARIZONA } ss.
COUNTY OF COCHISE }
Witness my hand and Official Seal
County Recorder

Fee \$1.00

I hereby certify that the within instrument was filed and recorded at request of
RECEIVED
B. L. M. AZ STATE OFFICE
OCT 19 1979
LUCAS A. M.
PHOENIX, ARIZONA
Date _____
Page _____ No. _____

Deputy		
Indexed	Photostat Compared	Blotted
Docket _____		

SUPPLEMENT TO LOCATION NOTICE INFORMATION

The BEE BEE NO. 209 -LODE MINING CLAIM is owned by Phelps Dodge Corporation, whose current mailing address is Highway 92, Bisbee, Arizona, 85603. The claim was located on JUNE 17, 1970 and is situated in SW 1/4, Section 20 T12 1/2 N R 3 W and, SE 1/4, Section 20 T12 1/2 N R 3 W and, 1/4, Section T R and, 1/4, Section T R, Gila and Salt River Base and Meridian, in the State of Arizona.

A M C . 7963

RECEIVED
B. L. M. AZ STATE OFFICE
OCT 19 1979
10:00 A.M.
PHOENIX, ARIZONA

5-19-80
79632

WITNESS my hand and official seal the day and year first above written.
INDEXED
NORMA R. MARQUART, County Recorder
By Paul Ethelge Deputy

AMENDED NOTICE OF LOCATION
LODE MINING CLAIM

NOTICE IS HEREBY GIVEN:

That the Phelps Dodge Corporation, a New York Corporation, by its agent, Harry E. Metz, a citizen of the United States, the undersigned, in compliance with the Act of Congress, approved May 10, 1872, as amended, and the state and local laws, customs, and regulations, makes this amended location of the Cee Bee No. 210 LODE MINING CLAIM, claiming 1,500 linear feet, being 50 feet in an easterly direction and 1,450 feet in a westerly direction from the point of discovery, horizontal measurements, on the Cee Bee No. 210 lode, vein, ledge, or deposit of mineral-bearing rock in place, along the course thereof, with all its dips, spurs, angles, and variations, as allowed by law, together with 300 feet on each side of the middle of said vein, lode, ledge, or deposit at the surface ground within the lines of said claim. The general course of the lodes is from east to west.

Said claim is situated in the Copper Basin Mining District, Yavapai County, State of Arizona, and a 2" x 2" x 4' post in the center of the easterly end line of said claim bears N 77° 34' E, a distance of 2,220 feet from the southwest corner of Section 20, T. 12½ N, R. 3 W, G&SRB&M.

The surface boundaries of the claim are marked upon the ground as follows: Beginning at a 2" x 2" x 4' post at a point easterly 50 feet from the point of discovery (at which this notice is posted), being in the center of the easterly end line of said claim; thence southerly 300 feet to a 2" x 2" x 4' post at the southeast corner of said claim; thence westerly 1500 feet to a 2" x 2" x 4' post at the southwest corner of said claim; thence northerly 300 feet to a 2" x 2" x 4' post at the center of the westerly end line of said claim; thence northerly 300 feet to a 2" x 2" x 4' post at the northwest corner of said claim; thence easterly 1500 feet to a 2" x 2" x 4' post at the northeast corner of said claim; thence southerly 300 feet to the place of beginning.

This is an amended location of the Cee Bee No. 210 Lode Mining Claim, located on June 17, 1970 by Harry E. Metz for the Phelps Dodge Corporation, recorded on August 14, 1970, in Book 613, page 490, in the office of the County Recorder of Yavapai County, Arizona, and is made for the purpose of more definitely describing the boundaries of said lode claim, correcting irregularities, informalities, or errors, supplying omissions and correcting any defects which have existed or do exist in the original location, or the record thereof, hereby waiving no rights acquired under and by virtue of said original location. And if the original location is void, then this amended location shall be an original location, and this amended notice an original notice of location.

Dated and posted on the ground this 11th day of December, 1970.

PHELPS DODGE CORPORATION
By Harry E. Metz

RECEIVED
M 47 STATE OFFICE
JAN 13 1971
M. M.
PHOENIX, ARIZONA

BOOK 634 PAGE 185

INDEXED

MICROFILMED

NORMA R. MARQUART, County Recorder
By Catherine Johnson Deputy

Notice of Mining Location LODE CLAIM

TO ALL WHOM IT MAY CONCERN:

This Mining Claim, the name of which is the Cec Bee No. 210
Mining Claim, situate on land belonging to the United States of America, and in which there are valuable mineral deposits, was entered upon and located for the purpose of exploration and purchase by Phelps Dodge Corp.

(LOCATOR MUST INSERT EITHER "A CITIZEN OF THE UNITED STATES," OR "WHO HAS DECLARED HIS INTENTION TO BECOME A CITIZEN OF THE UNITED STATES.")
the undersigned, on the 17 day of JUNE, 1970
The length of this claim is 1500 feet and WE claim 50 feet in a Easterly direction and 1450 feet in a Westerly direction from the center of the discovery point, at which this notice is posted, lengthwise of the claim together with 300 feet in width of the surface grounds, on each side of the center of said claim. The general course of the lode deposit and premises is from the East to the West

The claim is situated and located in the Copper Basin Mining District, in Yavapai County in the State of Arizona, about Nine Miles in a Southwesterly direction from Prescott, ARIZ.
In Section 20
T12 1/2 N, R3 W, G & S.R. B & M.

The surface boundaries of the claim are marked upon the ground as follows:

Beginning at 2"x2"x4" Post Which Bears N77°34'E 2220 Feet
From The Southeast Corner Sec. 20 T12 1/2 N, R3 W, G & S.R. B & M
at a point in a Easterly direction 50 feet from the discovery point (at which this notice is posted), being in the center of the Easterly end line of said claim; thence Southerly 300 feet to a 2"x2"x4" Post being the Southeast corner of said claim; thence Westerly 1500 feet to a 2"x2"x4' Post being at the Southwest corner of said claim; thence Northerly 300 feet to a 2"x2"x4' Post at the center of the Westerly end of this claim; thence Northerly 300 feet to a 2"x2"x4' Post, being at the Northwest corner of said claim; thence Easterly, 1500 feet to a 2"x2"x4' Post at the Northeast corner of said claim; thence Southerly 300 feet to the place of beginning.

Dated and posted on the grounds this 17 day of JUNE, 1970

Phelps Dodge Corp
by George E. [Signature] Locator(s)

BOOK 613 PAGE 490 Witness

STATE OF ARIZONA }
COUNTY OF COCHISE } ss.

Witness my hand and Official Seal

Fee \$1.00

County Recorder

Deputy

Indexed	Photostat Compared	Blotted

Docket

I hereby certify that the within instrument was filed and recorded at request of

RECEIVED
B. L. M. AZ STATE OFFICE

OCT 19 1970

JUNO A. M.
YAVAPAI COUNTY ARIZONA

Date

Page

A MC 79632

SUPPLEMENT TO LOCATION NOTICE INFORMATION

The CEE BEE NO. 210 LODE MINING CLAIM is owned by Phelps Dodge Corporation, whose current mailing address is Highway 92, Bisbee, Arizona, 85603. The claim was located on JUNE 17, 1970 and is situated in SW 1/4, Section 20 T12N R3W and, 1/4, Section T R and, 1/4, Section T R and, 1/4, Section T R , Gila and Salt River Base and Meridian, in the State of Arizona.

RECEIVED
B. L. M. AZ STATE OFFICE
OCT 19 1979
10:00 A.M.
PHOENIX, ARIZONA

I do hereby certify that the within men filed and recorded at the request of Phelps Dodge Corp
on Aug 14 A. 70 8:05 o'clock 6:25 Official Records

Page 491, Records of Yavapai County, Arizona.

WITNESS my hand and official seal the day and year first above written.

NORMA R. MARQUART, County Recorder

By Catherine J. Johnson Deputy

INDEXED

REPROFILMED

Notice of Mining Location

LODE CLAIM

TO ALL WHOM IT MAY CONCERN:

This Mining Claim, the name of which is the Cec Bee No. 211
Mining Claim, situate on land belonging to the United States of America, and in which there are valu-
able mineral deposits, was entered upon and located for the purpose of exploration and purchase by
Phelps Dodge Corp.

(LOCATOR MUST INSERT EITHER "A CITIZEN OF THE UNITED STATES," OR "WHO HAS DECLARED HIS INTENTION TO BECOME A CITIZEN OF THE UNITED STATES.")

the undersigned, on the 17 day of June, 1970

The length of this claim is 1500 feet and we claim 50 feet in a
Easterly direction and 1450 feet in a Westerly direction from
the center of the discovery point, at which this notice is posted, lengthwise of the claim together with
300 feet in width of the surface grounds, on each side of the center of said claim. The
general course of the lode deposit and premises is from the East
to the West

The claim is situated and located in the Copper Basin Mining District, in
Yavapai County in the State of Arizona, about Nine Miles
in a Southwesterly direction from Prescott, Ariz.
In Sections 20 & 29
T12 1/2 N, R3 W, G & SR. B & M.

The surface boundaries of the claim are marked upon the ground as follows:

Beginning at 2"x2"x4" Post Which Bears S 86° 46' E 2175 Feet
From The Northwest Corner Sec. 29 T12 1/2 N, R3 W, G & SR. B & M
at a point in a Easterly direction 50 feet from
the discovery point (at which this notice is posted), being in the center of the Easterly
end line of said claim; thence Southerly 300 feet to a 2"x2"x4" Post
being the Southeast corner of said claim;
thence Westerly 1500 feet to a 2"x2"x4' Post being at the
Southwest corner of said claim; thence Northerly 300 feet
to a 2"x2"x4' Post at the center of the Westerly end of this claim;
thence Northerly 300 feet to a 2"x2"x4' Post, being at the
Northwest corner of said claim; thence Easterly, 1500 feet
to a 2"x2"x4' Post at the North east corner of said claim;
thence Southerly 300 feet to the place of beginning.

Dated and posted on the grounds this 17 day of June, 1970

Phelps Dodge Corp
by James E. [Signature] Locator(s)

BOOK 613 PAGE 491 Witness

STATE OF ARIZONA }
COUNTY OF COCHISE } ss.

Witness my hand and Official Seal

Fee \$1.00

County Recorder

Deputy

Indexed	Photostat Compared	Blotted
---------	-----------------------	---------

Docket

Date

Page

No.

I hereby certify that the within instrument was
filed and recorded at request of

RECEIVED
B. L. M. AZ STATE OFFICE

OCT 19 1970

10:00 A.M.
PHOENIX, ARIZONA

A MC 79633

319-8

A MC 79633

SUPPLEMENT TO LOCATION NOTICE INFORMATION

The CEE BEE No. 211 -LODE MINING CLAIM is owned
 by Phelps Dodge Corporation, whose current mailing
 address is Highway 92, Bisbee, Arizona, 85603. The
 claim was located on June 17, 1970 and is situated in
SW 1/4, Section 20 T12 1/2N R3W and,
NN 1/4, Section 29 T12 1/2N R3W and,
1/4, Section T R and,
1/4, Section T R ,
 Gila and Salt River Base and Meridian, in the State of
 Arizona.

RECEIVED
 B. L. M. AZ STATE OFFICE
 OCT 19 1979
 10:00 A.M.
 PHOENIX, ARIZONA

I do hereby certify that the within instrument filed and recorded at the request of Phelps Dodge Corp on Aug 14 A.M. 8:05 o'clock M. 613 Official Records

Page 492, Records of Yavapai County, Arizona.

WITNESS my hand and official seal the day and year first above written.

NORMA R. MARQUART, County Recorder

By Catherine J. Johnson Deputy

INDEXED

MICROFILMED

Notice of Mining Location

LODE CLAIM

TO ALL WHOM IT MAY CONCERN:

This Mining Claim, the name of which is the Cee Bee No. 212 Mining Claim, situate on land belonging to the United States of America, and in which there are valuable mineral deposits, was entered upon and located for the purpose of exploration and purchase by Phelps Dodge Corp.

(LOCATOR MUST INSERT EITHER "A CITIZEN OF THE UNITED STATES," OR "WHO HAS DECLARED HIS INTENTION TO BECOME A CITIZEN OF THE UNITED STATES.") the undersigned, on the 17 day of June, 1920

The length of this claim is 1500 feet and we claim 50 feet in a Westerty direction and 1450 feet in a Easterly direction from the center of the discovery point, at which this notice is posted, lengthwise of the claim together with 300 feet in width of the surface grounds, on each side of the center of said claim. The general course of the lode deposit and premises is from the West to the East

The claim is situated and located in the Copper Basin Mining District, in Yavapai County in the State of Arizona, about Nine Miles in a Southwestely direction from Prescott, Arizona In Sections 20 & 29 T 12 1/2 N, R 3 W, G & SR. B & M.

The surface boundaries of the claim are marked upon the ground as follows:

Beginning at 2"x2"x4' Post Which Bears S86°46'E 2175 Feet From The Northwest Corner Sec. 29 T12 1/2 N, R3W, G & SR B & M at a point in a Westerty direction 50 feet from the discovery point (at which this notice is posted), being in the center of the Westerty end line of said claim; thence Northerly 300 feet to a 2"x2"x4' Post, being the Northwest corner of said claim; thence Easterly 1500 feet to a 2"x2"x4' Post being at the Northeast corner of said claim; thence Southerly 300 feet to a 2"x2"x4' Post at the center of the Easterly end of this claim; thence Southerly 300 feet to a 2"x2"x4' Post, being at the Southeast corner of said claim; thence Westerty 1500 feet to a 2"x2"x4' Post at the Southwest corner of said claim; thence Northerly 300 feet to the place of beginning.

Dated and posted on the grounds this 17 day of June, 1920

Phelps Dodge Corp. by George P. [Signature] Locators

BOOK 613 PAGE 492 Witness

STATE OF ARIZONA } COUNTY OF COCHISE } ss.

Witness my hand and Official Seal

Fee \$1.00

County Recorder

Deputy

Table with 3 columns: Indexed, Photostat Compared, Blotted

Docket

I hereby certify that the within instrument was filed and recorded at request of

B. L. M. AZ STATE OFFICE

OCT 19 1919

10:00 A.M.

PRESIDENT, ARIZONA

Date

Page No.

A MC 79634

SUPPLEMENT TO LOCATION NOTICE INFORMATION

The CEEBEE No. 212 -LODE MINING CLAIM is owned by Phelps Dodge Corporation, whose current mailing address is Highway 92, Bisbee, Arizona, 85603. The claim was located on line 17, 1970 and is situated in

SW ¼, Section 20 T12½N R3W and,

SE ¼, Section 20 T12½N R3W and,

NW ¼, Section 29 T12½N R3W and,

NE ¼, Section 29 T12½N R3W,

Gila and Salt River Base and Meridian, in the State of Arizona.

RECEIVED
 B. L. M. AZ STATE OFFICE
 OCT 19 1979
 10:00 A.M.
 PHOENIX, ARIZONA

I do hereby certify that the within instrument was filed and recorded at the request of Phelps Dodge Corp. on Aug 14 A.D., 1970 8:05 o'clock Book 612 Official Records

Page 493, Records of Yavapai County, Arizona.

WITNESS my hand and official seal the day and year first above written.

NORMA R. MARQUART, County Recorder

By Catherine Johnson Deputy

INDEXED

MICROFILMED

Notice of Mining Location

LODE CLAIM

TO ALL WHOM IT MAY CONCERN:

This Mining Claim, the name of which is the Cee Bee No. 213 Mining Claim, situate on land belonging to the United States of America, and in which there are valuable mineral deposits, was entered upon and located for the purpose of exploration and purchase by Phelps Dodge Corp.

(LOCATOR MUST INSERT EITHER "A CITIZEN OF THE UNITED STATES," OR "WHO HAS DECLARED HIS INTENTION TO BECOME A CITIZEN OF THE UNITED STATES.")

the undersigned, on the 17 day of JUNE, 1970

The length of this claim is 1500 feet and we claim 50 feet in a Westerly direction and 1450 feet in a Easterly direction from the center of the discovery point, at which this notice is posted, lengthwise of the claim together with 300 feet in width of the surface grounds, on each side of the center of said claim. The general course of the lode deposit and premises is from the West to the East

The claim is situated and located in the Copper Basin Mining District, in Yavapai County in the State of Arizona, about Nine Miles in a Southwestely direction from Prescott, Arizona
In Section 29
T 12 1/2 N, R 3 W, G & S R. B & M.

The surface boundaries of the claim are marked upon the ground as follows:

Beginning at 2"x2"x4' Post Which Bears S71°56'E 2285 Feet From The Northwest Corner Sec. 29 T 12 1/2 N, R 3 W, G & S R B & M at a point in a Westerly direction 50 feet from the discovery point (at which this notice is posted), being in the center of the Westerly end line of said claim; thence Northerly 300 feet to a 2"x2"x4' Post, being the Northwest corner of said claim; thence Easterly 1500 feet to a 2"x2"x4' Post being at the Northeast corner of said claim; thence Southerly 300 feet to a 2"x2"x4' Post at the center of the Easterly end of this claim; thence Southerly 300 feet to a 2"x2"x4' Post, being at the South east corner of said claim; thence Westerly 1500 feet to a 2"x2"x4' Post at the South west corner of said claim; thence Northerly 300 feet to the place of beginning.

Dated and posted on the grounds this 17 day of JUNE, 1970

Phelps Dodge Corp.
by Charles P. [Signature] Locators

BOOK 613 PAGE 493 Witness

STATE OF ARIZONA }
COUNTY OF COCHISE } ss.

Witness my hand and Official Seal

Fee \$1.00

County Recorder

Deputy

Indexed	Photostat Compared	Blotted

Docket

Date

Page

No.

I hereby certify that the within instrument was filed and recorded at request of

U. S. M. AZ STATE OFFICE

OCT 19 1970

10:00 A.M.

PHOENIX, ARIZONA

SUPPLEMENT TO LOCATION NOTICE INFORMATION

A MC 79635

The CEE,BEE No. 213 LODE MINING CLAIM is owned by Phelps Dodge Corporation, whose current mailing address is Highway 92, Bisbee, Arizona, 85603. The claim was located on JUNE 17, 1970 and is situated in NW ¼, Section 29 T12½NR 3W and, NE ¼, Section 29 T12½NR 3W and, ¼, Section T R and, ¼, Section T R , Gila and Salt River Base and Meridian, in the State of Arizona.

RECEIVED
B. L. M. AZ STATE OFFICE
OCT 19 1979
10:00 A.M.
PHOENIX, ARIZONA

WITNESS my hand and official seal the day and year first above written.

NORMA R. MARQUART, County Recorder
By Catherine Johnson Deputy

INDEXED

MICROFILMED

Notice of Mining Location

LODE CLAIM

TO ALL WHOM IT MAY CONCERN:

This Mining Claim, the name of which is the Cee Bee No. 214 Mining Claim, situate on land belonging to the United States of America, and in which there are valuable mineral deposits, was entered upon and located for the purpose of exploration and purchase by Phelps Dodge Corp.

(LOCATOR MUST INSERT EITHER "A CITIZEN OF THE UNITED STATES," OR "WHO HAS DECLARED HIS INTENTION TO BECOME A CITIZEN OF THE UNITED STATES.")
the undersigned, on the 17 day of June, 1970

The length of this claim is 1500 feet and we claim 50 feet in a Easterly direction and 1450 feet in a Westerly direction from the center of the discovery point, at which this notice is posted, lengthwise of the claim together with 300 feet in width of the surface grounds, on each side of the center of said claim. The general course of the lode deposit and premises is from the East to the West

The claim is situated and located in the Copper Basin Mining District, in Yavapai County in the State of Arizona, about Nine Miles in a Southwesterly direction from Prescott, Ariz.
In Section 29
T 12 1/2 N, R 3 W, G & S R. B & M.

The surface boundaries of the claim are marked upon the ground as follows:

Beginning at 2"x2"x4" Post Which Bears S 71° 56' E 2285 Feet
From The Northwest Corner Sec. 29 T 12 1/2 N, R 3 W, G & S R. B & M
at a point in a Easterly direction 50 feet from the discovery point (at which this notice is posted), being in the center of the Easterly end line of said claim; thence Southerly 300 feet to a 2"x2"x4" Post being the Southeast corner of said claim; thence Westerly 1500 feet to a 2"x2"x4" Post being at the Southwest corner of said claim; thence Northerly 300 feet to a 2"x2"x4" Post at the center of the Westerly end of this claim; thence Northerly 300 feet to a 2"x2"x4" Post, being at the Northwest corner of said claim; thence Easterly 1500 feet to a 2"x2"x4" Post at the Northeast corner of said claim; thence Southerly 300 feet to the place of beginning.

Dated and posted on the grounds this 17 day of June, 1970

Phelps Dodge Corp
by George B. Miller (Locator(s))

BOOK 613 PAGE 494 Witness

STATE OF ARIZONA }
COUNTY OF COCHISE } ss.

Witness my hand and Official Seal

Fee \$1.00

County Recorder

Deputy

Indexed	Photostat Compared	Blotted
---------	--------------------	---------

Docket

I hereby certify that the within instrument was filed and recorded at request of _____

B. L. M. AZ STATE OFFICE

UCT 19 1970

PHOENIX, ARIZONA

Date

Page

No.

A MC 79636

3-19-80

SUPPLEMENT TO LOCATION NOTICE INFORMATION

The CEE, BEE No. 214 LODE MINING CLAIM is owned by Phelps Dodge Corporation, whose current mailing address is Highway 92, Bisbee, Arizona, 85603. The claim was located on JUNE 17, 1970 and is situated in NW ¼, Section 29 T12½N R 3W and, ¼, Section T R and, ¼, Section T R and, ¼, Section T R, Gila and Salt River Base and Meridian, in the State of Arizona.

A MC 79636

RECEIVED
B. L. M. AZ STATE OFFICE
OCT 19 1979
10:00 A.M.
PHOENIX, ARIZONA

I do hereby certify that the within _____ filed and recorded at the request of _____ on Aug 14 A. 70 8:25 o'clock. N. ok. 613 Official Records

Page 495 Records of Yavapai County, Arizona.

WITNESS my hand and official seal the day and year first above written.

NORMA R. MARQUART, County Recorder

By Catherine J. Johnson Deputy

INDEXED

MICROFILMED

Notice of Mining Location

LODE CLAIM

TO ALL WHOM IT MAY CONCERN:

This Mining Claim, the name of which is the Cec Bee No. 215 Mining Claim, situate on land belonging to the United States of America, and in which there are valuable mineral deposits, was entered upon and located for the purpose of exploration and purchase by Phelps Dodge Corp.

(LOCATOR MUST INSERT EITHER "A CITIZEN OF THE UNITED STATES," OR "WHO HAS DECLARED HIS INTENTION TO BECOME A CITIZEN OF THE UNITED STATES.")

the undersigned, on the 17 day of JUNE, 1970

The length of this claim is 1500 feet and we claim 50 feet in a Easterly direction and 1450 feet in a Westerly direction from the center of the discovery point, at which this notice is posted, lengthwise of the claim together with 300 feet in width of the surface grounds, on each side of the center of said claim. The general course of the lode deposit and premises is from the East to the West

The claim is situated and located in the Copper Basin Mining District, in Yavapai County in the State of Arizona, about Nine Miles in a Southwesterly direction from Prescott, Ariz.
In Section 29
T12 1/2 N, R3 W, G & SR. B & M.

The surface boundaries of the claim are marked upon the ground as follows:

Beginning at 2"x2"x4" Post Which Bears S58°57'E 2535 Feet From The Northwest Corner Sec. 29 T12 1/2 N, R3 W, G & SR. B & M at a point in a Easterly direction 50 feet from the discovery point (at which this notice is posted), being in the center of the Easterly

end line of said claim; thence Southerly 300 feet to a 2"x2"x4" Post being the Southeast corner of said claim; thence Westerly 1500 feet to a 2"x2"x4' Post being at the Southwest corner of said claim; thence Northerly 300 feet to a 2"x2"x4' Post at the center of the Westerly end of this claim; thence Northerly 300 feet to a 2"x2"x4' Post, being at the Northwest corner of said claim; thence Easterly 1500 feet to a 2"x2"x4' Post at the Northeast corner of said claim; thence Southerly 300 feet to the place of beginning.

Dated and posted on the grounds this 17 day of JUNE, 1970

Phelps Dodge Corp
by [Signature] Locator(s)

BOOK 613 PAGE 495

Witness

STATE OF ARIZONA } ss.
COUNTY OF COCHISE }

Witness my hand and Official Seal

Fee \$1.00

County Recorder

Deputy

Indexed	Photostat Compared	Blotted
---------	--------------------	---------

Docket

I hereby certify that the within instrument was filed and recorded at request of

RECEIVED
B. L. M. AZ STATE OFFICE

OCT 19 1979

10:00 A.M.

PHOENIX ARIZONA

Date

Page

No.

A MC 79637

SUPPLEMENT TO LOCATION NOTICE INFORMATION

The CEE,BEE No. 215 LODE MINING CLAIM is owned by Phelps Dodge Corporation, whose current mailing address is Highway 92, Bisbee, Arizona, 85603. The claim was located on JUNE 17, 1970 and is situated in NW 1/4, Section 29 T12 1/2N R 3W and, 1/4, Section T R and, 1/4, Section T R and, 1/4, Section T R , Gila and Salt River Base and Meridian, in the State of Arizona.

RECEIVED
B. L. M. AZ STATE OFFICE
OCT 19 1979
10:00 A.M.
PHOENIX, ARIZONA

WITNESS my hand and official seal the day and year first above written.

NORMA R. MAROUART, County Recorder.

By Catherine Johnson Deputy.

INDEXED

MICROFILMED

Notice of Mining Location

LODE CLAIM

TO ALL WHOM IT MAY CONCERN:

This Mining Claim, the name of which is the Cee Bee No. 216
Mining Claim, situate on land belonging to the United States of America, and in which there are valuable mineral deposits, was entered upon and located for the purpose of exploration and purchase by Phelps Dodge Corp.

(LOCATOR MUST INSERT EITHER "A CITIZEN OF THE UNITED STATES," OR "WHO HAS DECLARED HIS INTENTION TO BECOME A CITIZEN OF THE UNITED STATES.")

the undersigned, on the 17 day of June, 1970

The length of this claim is 1500 feet and we claim 50 feet in a Westerly direction and 1450 feet in a Easterly direction from the center of the discovery point, at which this notice is posted, lengthwise of the claim together with 300 feet in width of the surface grounds, on each side of the center of said claim. The general course of the lode deposit and premises is from the West to the East

The claim is situated and located in the Copper Basin Mining District, in Yavapai County in the State of Arizona, about Nine Miles in a Southwestely direction from Prescott, Arizona
In Section 29
T 12 1/2 N, R 3 W, G & S R. B & M.

The surface boundaries of the claim are marked upon the ground as follows:

Beginning at 2"x2"x4' Post Which Bears S58°57'E 2535 Feet From The Northwest Corner Sec. 29 T12 1/2 N, R3W, G&SR B&M at a point in a Westerly direction 50 feet from the discovery point (at which this notice is posted), being in the center of the Westerly

end line of said claim; thence Northerly 300 feet to a 2"x2"x4' Post, being the North west corner of said claim; thence Easterly 1500 feet to a 2"x2"x4' Post being at the Northeast corner of said claim; thence Southerly 300 feet to a 2"x2"x4' Post at the center of the Easterly end of this claim; thence Southerly 300 feet to a 2"x2"x4' Post, being at the Southeast corner of said claim; thence Westerly 1500 feet to a 2"x2"x4' Post at the South west corner of said claim; thence Northerly 300 feet to the place of beginning.

Dated and posted on the grounds this 17 day of June, 1970

Phelps Dodge Corp.
by James P. [Signature] Locators

BOOK 613 PAGE 496 Witness

STATE OF ARIZONA }
COUNTY OF COCHISE } ss.

Witness my hand and Official Seal

Fee \$1.00

County Recorder

Deputy

Indexed	Photostat Compared	Blotted
---------	--------------------	---------

Docket

I hereby certify that the within instrument was filed and recorded at request of

B. L. M. AZ STATE OFFICE

OCT 19 1979

10:00 A.M.

YAVAPAI, ARIZONA

Date

Page

No.

3-19-80
A.M.C. 79638

A M C 7 9 6 3 8

SUPPLEMENT TO LOCATION NOTICE INFORMATION

The CEE,BEE No. 216 LODE MINING CLAIM is owned
 by Phelps Dodge Corporation, whose current mailing
 address is Highway 92, Bisbee, Arizona, 85603. The
 claim was located on JUNE 17, 1970 and is situated in
NW $\frac{1}{4}$, Section 29 T 12 $\frac{1}{2}$ N R 3W and,
NE $\frac{1}{4}$, Section 29 T 12 $\frac{1}{2}$ N R 3W and,
 _____ $\frac{1}{4}$, Section _____ T _____ R _____ and,
 _____ $\frac{1}{4}$, Section _____ T _____ R _____,
 Gila and Salt River Base and Meridian, in the State of
 Arizona.

RECEIVED
 B. L. M. AZ STATE OFFICE
 OCT 19 1979
 10:00 A.M.
 PHOENIX, ARIZONA

WITNESS my hand and official seal the day and year first above written.

NORMA R. MARQUART, County Recorder
By Catherine J. Johnson, Deputy

INDEXED MICROFILMED

Notice of Mining Location

LODE CLAIM

TO ALL WHOM IT MAY CONCERN:

This Mining Claim, the name of which is the Cee Bee No. 217
Mining Claim, situate on land belonging to the United States of America, and in which there are valuable mineral deposits, was entered upon and located for the purpose of exploration and purchase by Phelps Dodge Corp.

(LOCATOR MUST INSERT EITHER "A CITIZEN OF THE UNITED STATES," OR "WHO HAS DECLARED HIS INTENTION TO BECOME A CITIZEN OF THE UNITED STATES.")

the undersigned, on the 17 day of June, 1970

The length of this claim is 1500 feet and we claim 50 feet in a Westerly direction and 1450 feet in a Easterly direction from the center of the discovery point, at which this notice is posted, lengthwise of the claim together with 300 feet in width of the surface grounds, on each side of the center of said claim. The general course of the lode deposit and premises is from the West to the East

The claim is situated and located in the Copper Basin Mining District, in Yavapai County in the State of Arizona, about Nine Miles in a Southwestely direction from Prescott, Arizona
In Section 29
T 12 1/2 N, R 3 W, G & SR. B & M.

The surface boundaries of the claim are marked upon the ground as follows:

Beginning at 2"x2"x4' Post Which Bears S48°49'E 2885 Feet From The Northwest Corner Sec. 29 T12 1/2 N, R3W, G & SR B & M at a point in a Westerly direction 50 feet from the discovery point (at which this notice is posted), being in the center of the Westerly end line of said claim; thence Northerly 300 feet to a 2"x2"x4' Post, being the Northwest corner of said claim; thence Easterly 1500 feet to a 2"x2"x4' Post being at the Northeast corner of said claim; thence Southerly 300 feet to a 2"x2"x4' Post at the center of the Easterly end of this claim; thence Southerly 300 feet to a 2"x2"x4' Post, being at the South east corner of said claim; thence Westerly 1500 feet to a 2"x2"x4' Post at the South west corner of said claim; thence Northerly 300 feet to the place of beginning.

Dated and posted on the grounds this 17 day of June, 1970

Phelps Dodge Corp.
by George L. [Signature] Locator

BOOK 613 PAGE 497 Witness

STATE OF ARIZONA }
COUNTY OF COCHISE } ss.
Witness my hand and Official Seal
County Recorder

Fee \$1.00

I hereby certify that the within instrument was filed and recorded at request of _____
B. L. M. AZ STATE OFFICE
OCT 19 1970
11:00 A.M.
PHOENIX, ARIZONA
Date _____
Page _____ No. _____

Indexed	Photostat Compared	Blotted

Docket _____

A MC 79639

SUPPLEMENT TO LOCATION NOTICE INFORMATION

The CEE,BEE No. 217 LODE MINING CLAIM is owned by Phelps Dodge Corporation, whose current mailing address is Highway 92, Bisbee, Arizona, 85603. The claim was located on JUNE 17, 1970 and is situated in NW 1/4, Section 29 T12 1/2N R 3W and, NE 1/4, Section 29 T12 1/2N R 3W and, 1/4, Section T R and, 1/4, Section T R , Gila and Salt River Base and Meridian, in the State of Arizona.

RECEIVED
B. L. M. AZ STATE OFFICE
OCT 19 1979
10:00 A.M.
PHOENIX, ARIZONA

WITNESS my hand and official seal the day and year first above written.
INDEXED
MICROFILMED
NORMA R. MARQUART, County Recorder
By Catherine Johnson, Deputy

Notice of Mining Location LODE CLAIM

TO ALL WHOM IT MAY CONCERN:

This Mining Claim, the name of which is the Cee Bee No. 218
Mining Claim, situate on land belonging to the United States of America, and in which there are valuable mineral deposits, was entered upon and located for the purpose of exploration and purchase by
Phelps Dodge Corp.

(LOCATOR MUST INSERT EITHER "A CITIZEN OF THE UNITED STATES," OR "WHO HAS DECLARED HIS INTENTION TO BECOME A CITIZEN OF THE UNITED STATES.")
the undersigned, on the 17 day of JUNE, 1970
The length of this claim is 1500 feet and we claim 50 feet in a Easterly direction and 1450 feet in a Westerly direction from the center of the discovery point, at which this notice is posted, lengthwise of the claim together with 300 feet in width of the surface grounds, on each side of the center of said claim. The general course of the lode deposit and premises is from the East to the West

The claim is situated and located in the Copper Basin Mining District, in Yavapai County in the State of Arizona, about Nine Miles in a Southwesterly direction from Prescott, Ariz.
In Section 29
T12 1/2 N, R3 W, G & SR. B & M.

The surface boundaries of the claim are marked upon the ground as follows:

Beginning at 2"x2"x4" Post Which Bears S48°49' E 2885 Feet
From The Northwest Corner Sec. 29 T12 1/2 N, R3 W, G & SR. B & M
at a point in a Easterly direction 50 feet from the discovery point (at which this notice is posted), being in the center of the Easterly end line of said claim; thence Southerly 300 feet to a 2"x2"x4" Post being the Southeast corner of said claim; thence Westerly 1500 feet to a 2"x2"x4' Post being at the Southwest corner of said claim; thence Northerly 300 feet to a 2"x2"x4' Post at the center of the Westerly end of this claim; thence Northerly 300 feet to a 2"x2"x4' Post, being at the Northwest corner of said claim; thence Easterly 1500 feet to a 2"x2"x4' Post at the Northeast corner of said claim; thence Southerly 300 feet to the place of beginning.

Dated and posted on the grounds this 17 day of JUNE, 1970
Phelps Dodge Corp
by James E. [Signature] Locator(s)

BOOK 613 PAGE 498 Witness

STATE OF ARIZONA }
COUNTY OF COCHISE } ss.
Witness my hand and Official Seal
County Recorder

Fee \$1.00

Deputy

Indexed	Photostat Compared	Blotted
---------	--------------------	---------

Docket

I hereby certify that the within instrument was filed and recorded at request of
RECEIVED
B. L. M. AZ STATE OFFICE
OCT 19 1970
10:00 A.M.
PHOENIX, ARIZONA
Date
Page No.

3-18-50
A M C 79640

A MC 79640

SUPPLEMENT TO LOCATION NOTICE INFORMATION

The CEE,BEE No. 218 LODE MINING CLAIM is owned by Phelps Dodge Corporation, whose current mailing address is Highway 92, Bisbee, Arizona, 85603. The claim was located on JUNE 17, 1970 and is situated in N1/4, Section 29 T12 1/2N R 3 W and, 1/4, Section T R and, 1/4, Section T R and, 1/4, Section T R , Gila and Salt River Base and Meridian, in the State of Arizona.

RECEIVED
B. L. M. AZ STATE OFFICE
OCT 19 1979
10:00 A.M.
PHOENIX, ARIZONA

I do hereby certify that the within instrument filed and recorded at the request of Phelps Dodge Corp on Aug 14 A.D., 1970 at 8:05 o'clock A.M. Book 613 Official Records

Page 499, Records of Yavapai County, Arizona.

WITNESS my hand and official seal the day and year first above written.

NORMA R. MARQUART, County Recorder

By Catherine J. Johnson, Deputy

INDEXED

MICROFILMED

Notice of Mining Location

LODE CLAIM

TO ALL WHOM IT MAY CONCERN:

This Mining Claim, the name of which is the Cec Bee No. 219 Mining Claim, situate on land belonging to the United States of America, and in which there are valuable mineral deposits, was entered upon and located for the purpose of exploration and purchase by Phelps Dodge Corp.

(LOCATOR MUST INSERT EITHER "A CITIZEN OF THE UNITED STATES," OR "WHO HAS DECLARED HIS INTENTION TO BECOME A CITIZEN OF THE UNITED STATES.")

the undersigned, on the 17 day of June, 1970

The length of this claim is 1500 feet and we claim 50 feet in a Easterly direction and 1450 feet in a Westerly direction from the center of the discovery point, at which this notice is posted, lengthwise of the claim together with 300 feet in width of the surface grounds, on each side of the center of said claim. The general course of the lode deposit and premises is from the East to the West

The claim is situated and located in the Copper Basin Mining District, in Yavapai County in the State of Arizona, about Nine Miles in a Southwesterly direction from Prescott, Ariz.
In Section 29
T12 1/2 N, R3 W, G & S.R. B & M.

The surface boundaries of the claim are marked upon the ground as follows:

Beginning at 2"x2"x4" Post which Bears S 40°55'E 3305 Feet
From The Northwest Corner Sec. 29 T12 1/2 N, R3 W, G & S.R. B & M
at a point in a Easterly direction 50 feet from the discovery point (at which this notice is posted), being in the center of the Easterly

end line of said claim; thence Southerly 300 feet to a 2"x2"x4" Post, being the Southeast corner of said claim; thence Westerly 1500 feet to a 2"x2"x4' Post being at the Southwest corner of said claim; thence Northerly 300 feet to a 2"x2"x4' Post at the center of the Westerly end of this claim; thence Northerly 300 feet to a 2"x2"x4' Post, being at the Northwest corner of said claim; thence Easterly 1500 feet to a 2"x2"x4' Post at the Northeast corner of said claim; thence Southerly 300 feet to the place of beginning.

Dated and posted on the grounds this 17 day of June, 1970

Phelps Dodge Corp
by James E. [Signature] Locator(s)

BOOK 613 PAGE 499 Witness

STATE OF ARIZONA }
COUNTY OF COCHISE } ss.

Witness my hand and Official Seal

Fee \$1.00

County Recorder

Deputy

Indexed	Photostat Compared	Blotted
---------	--------------------	---------

Docket

I hereby certify that the within instrument was filed and recorded at request of

RECEIVED
B. L. M. AZ STATE OFFICE

OCT 19 1970

10:00 A.M.
TUCSON, ARIZONA

Date

Page

No.

SUPPLEMENT TO LOCATION NOTICE INFORMATION

A MC 79641


The CEE,BEE No. 219 LODE MINING CLAIM is owned by Phelps Dodge Corporation, whose current mailing address is Highway 92, Bisbee, Arizona, 85603. The claim was located on JUNE 17, 1970 and is situated in
NW ¼, Section 29 T12½N R 3W and,
SW ¼, Section 29 T12½N R 3W and,
¼, Section T R and,
¼, Section T R,
Gila and Salt River Base and Meridian, in the State of Arizona.

RECEIVED
B. L. M. AZ STATE OFFICE

OCT 19 1979

10:00 A.M.
PHOENIX, ARIZONA

3-16-80



A M C 79642

INDEXED MICROFILMED

NORMA R. MARQUART, County Recorder
By Beverly N. Kume Deputy

Notice of Mining Location LODE CLAIM

TO ALL WHOM IT MAY CONCERN:

This Mining Claim, the name of which is the Cee Bee No. 220
Mining Claim, situate on land belonging to the United States of America, and in which there are valuable mineral deposits, was entered upon and located for the purpose of exploration and purchase by Phelps Dodge Corp.

(LOCATOR MUST INSERT EITHER "A CITIZEN OF THE UNITED STATES," OR "WHO HAS DECLARED HIS INTENTION TO BECOME A CITIZEN OF THE UNITED STATES.")
the undersigned, on the 17 day of JUNE, 1970
The length of this claim is 1500 feet and we claim 50 feet in a Westerly direction and 1450 feet in a Easterly direction from the center of the discovery point, at which this notice is posted, lengthwise of the claim together with 300 feet in width of the surface grounds, on each side of the center of said claim. The general course of the lode deposit and premises is from the West to the East

The claim is situated and located in the Copper Basin Mining District, in Yavapai County in the State of Arizona, about Nine Miles in a Southwestely direction from Prescott, Arizona
In Section 29
T 12 1/2 N, R 3 W, G & SR. B & M.

The surface boundaries of the claim are marked upon the ground as follows:
Beginning at 2"x2"x4' Post Which Bears S 40° 55' E 3305 Feet From The Northwest Corner Sec. 29 T 12 1/2 N, R 3 W, G & SR B & M
at a point in a Westerly direction 50 feet from the discovery point (at which this notice is posted), being in the center of the Westerly end line of said claim; thence Northerly 300 feet to a 2"x2"x4' Post, being the Northwest corner of said claim; thence Easterly 1500 feet to a 2"x2"x4' Post being at the Northeast corner of said claim; thence Southerly 300 feet to a 2"x2"x4' Post at the center of the Easterly end of this claim; thence Southerly 300 feet to a 2"x2"x4' Post, being at the Southeast corner of said claim; thence Westerly 1500 feet to a 2"x2"x4' Post at the Southwest corner of said claim; thence Northerly 300 feet to the place of beginning.

Dated and posted on the grounds this 17 day of JUNE, 1970
Phelps Dodge Corp.
by George P. [Signature] Locators

BOOK 613 PAGE 500 Witness

STATE OF ARIZONA } ss.
COUNTY OF COCHISE }
Witness my hand and Official Seal
County Recorder
Deputy
Indexed Photostat Blotted
Compared

Fee \$1.00

I hereby certify that the within instrument was filed and recorded at request of
RECEIVED
B. L. M. AZ STATE OFFICE
OCT 19 1970
10:00 A.M.
TUCSON, ARIZONA
Date _____ Page _____ No. _____

SUPPLEMENT TO LOCATION NOTICE INFORMATION

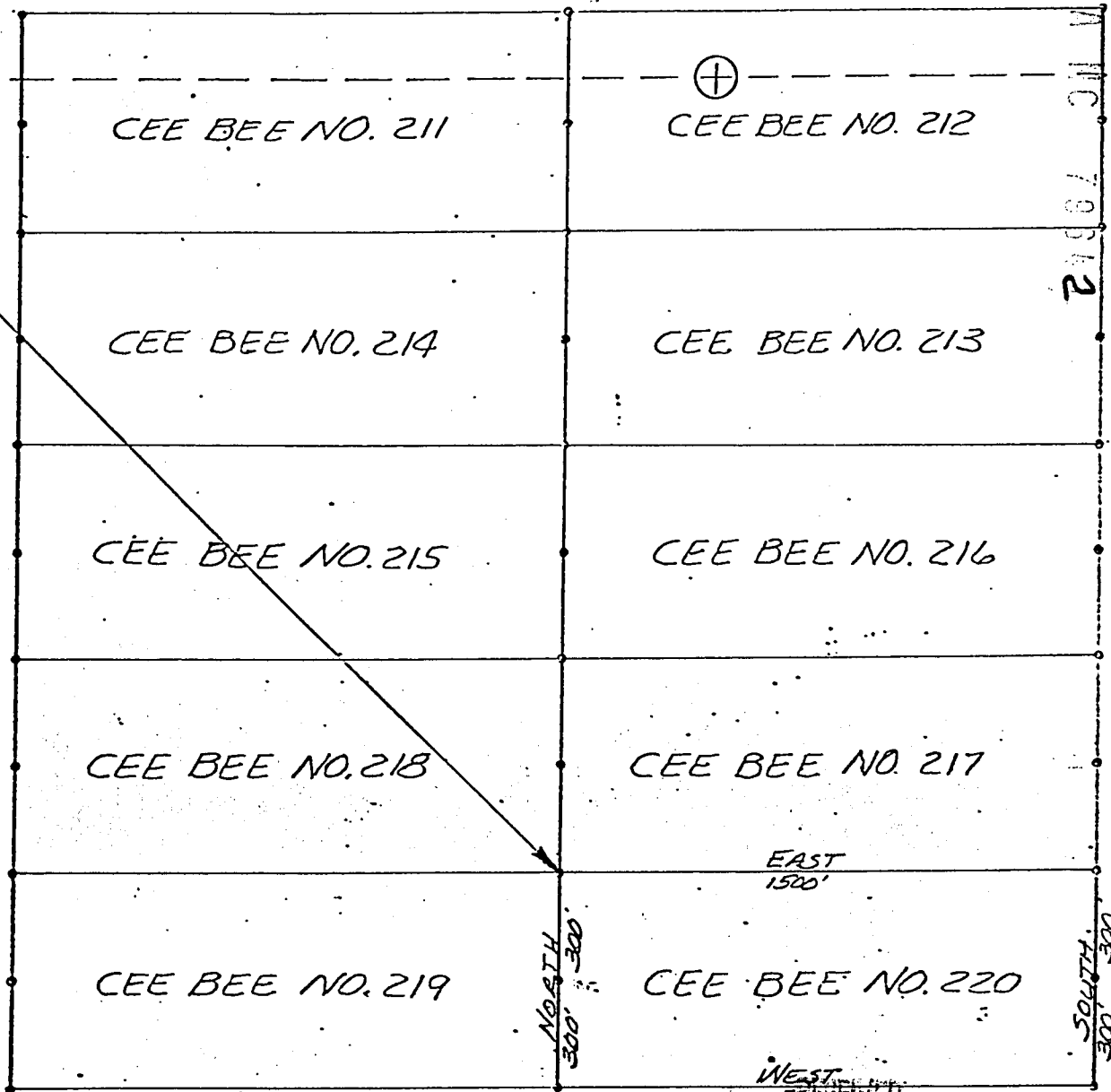
A M C
79642

The CEE,BEE No. 220 LODE MINING CLAIM is owned by Phelps Dodge Corporation, whose current mailing address is Highway 92, Bisbee, Arizona, 85603. The claim was located on JUNE 17, 1970 and is situated in
NW ¼, Section 29 T12½N R 3W and,
SW ¼, Section 29 T12½N R 3W and,
NE ¼, Section 29 T12½N R 3W and,
SE ¼, Section 29 T12½N R 3W,
Gila and Salt River Base and Meridian, in the State of Arizona.

RECEIVED
B. L. M. AZ STATE OFFICE
OCT 19 1979
10:00 A.M.
PHOENIX, ARIZONA

1920
029

SARASOTA
FLA



M 11 C 70042
SOUTH 300'

T12 1/2 N R3 W
G4SRB4M

WEST 1500'
B. L. M. AZ. STATE OFFICE

OCT 19 1979
10:00 A.M.
PHOENIX, ARIZONA

PLAT OF
CEE BEE NO. 220
LODE MINING CLAIM

PHELPS DODGE CORPORATION
COPPER BASIN MINING DISTRICT
YAVAPAI COUNTY, ARIZONA

SCALE 1" = 500'
DATE

3-19-80
A M C 79813

WITNESS my hand and official seal the day and year first above written.

NORMA R. MARQUART, County Recorder.

By Beverly N. Hummel Deputy

INDEXED

MICROFILMED

Notice of Mining Location

LODE CLAIM

TO ALL WHOM IT MAY CONCERN:

This Mining Claim, the name of which is the Cec Bee No. 221
Mining Claim, situate on land belonging to the United States of America, and in which there are valuable mineral deposits, was entered upon and located for the purpose of exploration and purchase by Phelps Dodge Corp.

(LOCATOR MUST INSERT EITHER "A CITIZEN OF THE UNITED STATES," OR "WHO HAS DECLARED HIS INTENTION TO BECOME A CITIZEN OF THE UNITED STATES.")
the undersigned, on the 14 day of JUNE, 1970

The length of this claim is 1500 feet and we claim 50 feet in a Easterly direction and 1450 feet in a Westerly direction from the center of the discovery point, at which this notice is posted, lengthwise of the claim together with 300 feet in width of the surface grounds, on each side of the center of said claim. The general course of the lode deposit and premises is from the East to the West

The claim is situated and located in the Copper Basin Mining District, in Yavapai County in the State of Arizona, about Nine Miles in a Southwesterly direction from Prescott, Ariz.
In Section 20
T12 1/2 N, R3 W, G & S.R. B & M.

The surface boundaries of the claim are marked upon the ground as follows:

Beginning at 2"x2"x4" Post Which Bears N03°17'W 2275 Feet From The Southeast Corner Sec. 20 T12 1/2 N, R3 W, G & S.R. B & M at a point in a Easterly direction 50 feet from the discovery point (at which this notice is posted), being in the center of the Easterly end line of said claim; thence Southerly 300 feet to a 2"x2"x4" Post, being the Southeast corner of said claim; thence Westerly 1500 feet to a 2"x2"x4' Post being at the Southwest corner of said claim; thence Northerly 300 feet to a 2"x2"x4' Post at the center of the Westerly end of this claim; thence Northerly 300 feet to a 2"x2"x4' Post, being at the Northwest corner of said claim; thence Easterly 1500 feet to a 2"x2"x4' Post at the Northeast corner of said claim; thence Southerly 300 feet to the place of beginning.

Dated and posted on the grounds this 14 day of JUNE, 1970

Phelps Dodge Corp
by James E. [Signature] Locator(s)

BOOK 613 PAGE 501 Witness

STATE OF ARIZONA }
COUNTY OF COCHISE } ss.
Witness my hand and Official Seal

Fee \$1.00

County Recorder

Deputy

Indexed	Photostat Compared	Blotted

Docket _____

Date _____

Page _____ No. _____

RECEIVED
B. L. M. AZ STATE OFFICE

OCT 19 1970

10:00 A.M.
PHOENIX, ARIZONA

SUPPLEMENT TO LOCATION NOTICE INFORMATION

The SEE-BEE No. 221 -LODE MINING CLAIM is owned by Phelps Dodge Corporation, whose current mailing address is Highway 92, Bisbee, Arizona, 85603. The claim was located on June 14, 1970 and is situated in NE 1/4, Section 20 T12 1/2 N R3 W and, 1/4, Section T R and, 1/4, Section T R and, 1/4, Section T R , Gila and Salt River Base and Meridian, in the State of Arizona.

A MC 79643

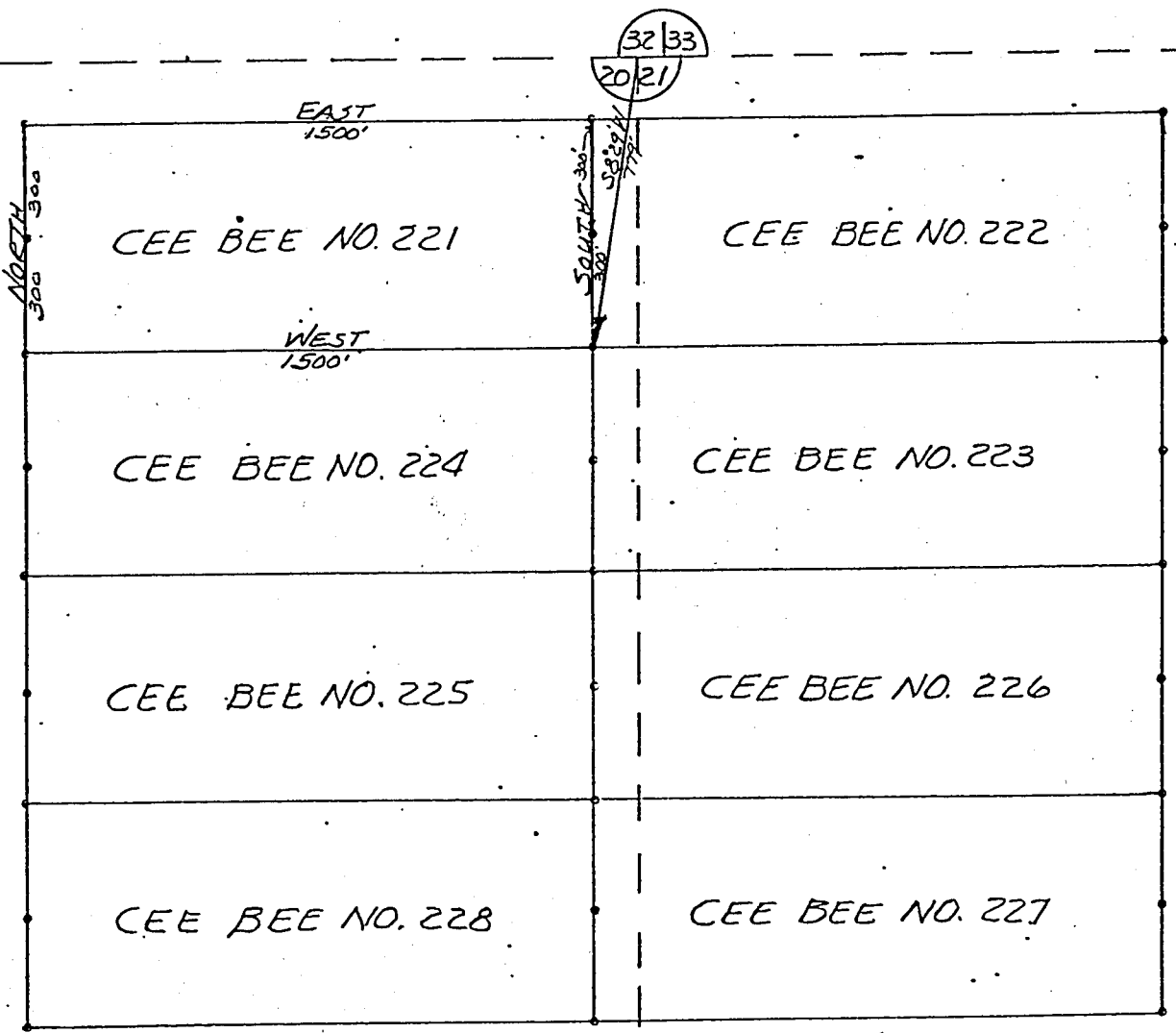
RECEIVED
B. L. M. AZ STATE OFFICE

OCT 19 1979

10:00 A.M.
PHOENIX, ARIZONA



A MC 79613



RECEIVED
 B. L. M. AZ STATE OFFICE
 OCT 19 1919
 10:00 A.M.
 PHOENIX, ARIZONA

PLAT OF
 CEE BEE NO. 221
 LODGE MINING CLAIM

PHELPS DODGE CORPORATION
 COPPER BASIN MINING DISTRICT
 YAVAPAI COUNTY, ARIZONA

SCALE 1" = 500'
 DATE

3-10-80

INDEXED

MICROFILMED

NORMA R. MARQUART, County Recorder
By Beverly N. Hume, Deputy

Notice of Mining Location

LODE CLAIM

TO ALL WHOM IT MAY CONCERN:

This Mining Claim, the name of which is the Cee Bee No. 222
Mining Claim, situate on land belonging to the United States of America, and in which there are valuable mineral deposits, was entered upon and located for the purpose of exploration and purchase by Phelps Dodge Corp.

(LOCATOR MUST INSERT EITHER "A CITIZEN OF THE UNITED STATES," OR "WHO HAS DECLARED HIS INTENTION TO BECOME A CITIZEN OF THE UNITED STATES.")
the undersigned, on the 14 day of JUNE, 1970

The length of this claim is 1500 feet and we claim 50 feet in a Westerty direction and 1450 feet in a Easterly direction from the center of the discovery point, at which this notice is posted, lengthwise of the claim together with 300 feet in width of the surface grounds, on each side of the center of said claim. The general course of the lode deposit and premises is from the West to the East

The claim is situated and located in the Copper Basin Mining District, in Yavapai County in the State of Arizona, about 9 Miles in a Southwestely direction from Prescott, Arizona
In Sections 20 & 21
T 12 1/2 N, R 3 W, G & S R. B & M.

The surface boundaries of the claim are marked upon the ground as follows:

Beginning at 2"x2"x4' Post Which Bears N. 03° 17' W. 2275 Feet
From The SOUTHEAST Corner Sec. 20 T 12 1/2 N, R 3 W, G & S R B & M
at a point in a Westerty direction 50 feet from the discovery point (at which this notice is posted), being in the center of the Westerly end line of said claim; thence Northerly 300 feet to a 2"x2"x4' Post, being the North west corner of said claim; thence Easterly 1500 feet to a 2"x2"x4' Post being at the Northeast corner of said claim; thence Southerly 300 feet to a 2"x2"x4' Post at the center of the Easterly end of this claim; thence Southerly 300 feet to a 2"x2"x4' Post, being at the South east corner of said claim; thence Westerty 1500 feet to a 2"x2"x4' Post at the South west corner of said claim; thence Northerly 300 feet to the place of beginning.

Dated and posted on the grounds this 14 day of JUNE, 1970

Phelps Dodge Corp.
by James P. [Signature] Locator(s)

BOOK 613 PAGE 502 Witness

STATE OF ARIZONA } ss.
COUNTY OF COCHISE }
Witness my hand and Official Seal
County Recorder

Fee \$1.00

Indexed	Photostat Compared	Blotted

Docket

I hereby certify that the within instrument was filed and recorded at request of

RECEIVED
B. L. M. AZ STATE OFFICE

OCT 19 1970

WUW A.M.
YAVAPAI COUNTY, ARIZONA

Date _____ Page _____ No. _____

A M C
7 984 A

A MC 79644

SUPPLEMENT TO LOCATION NOTICE INFORMATION

The CLE BEE No. 222 LODE MINING CLAIM is owned by Phelps Dodge Corporation, whose current mailing address is Highway 92, Bisbee, Arizona, 85603. The claim was located on June 14, 1970 and is situated in NE 1/4, Section 20 T12 1/2 N R 3 W and, NW 1/4, Section 21 T12 1/2 N R 3 W and, 1/4, Section T R and, 1/4, Section T R, Gila and Salt River Base and Meridian, in the State of Arizona.

RECEIVED
B. L. M. AZ STATE OFFICE
OCT. 19 1979
10:00 A.M.
PHOENIX, ARIZONA

WITNESS my hand and official seal the day and year first above written.

NORMA R. MARQUART, County Recorder

By Beverly N. Husna

Deputy

INDEXED

MICROFILMED

Notice of Mining Location

LODE CLAIM

TO ALL WHOM IT MAY CONCERN:

This Mining Claim, the name of which is the Cee Bee No. 223
Mining Claim, situate on land belonging to the United States of America, and in which there are valuable mineral deposits, was entered upon and located for the purpose of exploration and purchase by Phelps Dodge Corp.

(LOCATOR MUST INSERT EITHER "A CITIZEN OF THE UNITED STATES," OR "WHO HAS DECLARED HIS INTENTION TO BECOME A CITIZEN OF THE UNITED STATES.")

the undersigned, on the 14 day of June, 1970

The length of this claim is 1500 feet and we claim 50 feet in a Westerly direction and 1450 feet in a Easterly direction from the center of the discovery point, at which this notice is posted, lengthwise of the claim together with 300 feet in width of the surface grounds, on each side of the center of said claim. The general course of the lode deposit and premises is from the West to the East

The claim is situated and located in the Copper Basin Mining District, in Yavapai County in the State of Arizona, about 9 Miles in a Southwestely direction from Prescott, Arizona
In Sections 20 & 21
T 12 1/2 N, R 3 W, G & SR. B & M.

The surface boundaries of the claim are marked upon the ground as follows:

Beginning at 2"x2"x4' Post Which Bears N4°31'W 1690 Feet
From The Southeast Corner Sec. 20 T 12 1/2 N, R 3 W, G & SR B & M
at a point in a Westerly direction 50 feet from the discovery point (at which this notice is posted), being in the center of the Westerly end line of said claim; thence Northerly 300 feet to a 2"x2"x4' Post, being the Northwest corner of said claim; thence Easterly 1500 feet to a 2"x2"x4' Post being at the Northeast corner of said claim; thence Southerly 300 feet to a 2"x2"x4' Post at the center of the Easterly end of this claim; thence Southerly 300 feet to a 2"x2"x4' Post, being at the South east corner of said claim; thence Westerly 1500 feet to a 2"x2"x4' Post at the South west corner of said claim; thence Northerly 300 feet to the place of beginning.

Dated and posted on the grounds this 14 day of June, 1970

Phelps Dodge Corp.
by George P. [Signature] Locators

BOOK 613 PAGE 503 Witness

STATE OF ARIZONA }
COUNTY OF COCHISE } ss.

Witness my hand and Official Seal

Fee \$1.00

County Recorder

Deputy

Indexed	Photostatic Compared	Blotted

Docket

I hereby certify that the within instrument was filed and recorded at request of

RECEIVED
COUNTY CLERK'S OFFICE
OCT 19 1970
10:00 A.M.
YAVAPAI COUNTY, ARIZONA

Date

Page

No.

A.M.C. 78645

SUPPLEMENT TO LOCATION NOTICE INFORMATION

The CEE BEE NO. 223 -LODE MINING CLAIM is owned by Phelps Dodge Corporation, whose current mailing address is Highway 92, Bisbee, Arizona, 85603. The claim was located on Line 14, 1970 and is situated in

NE $\frac{1}{4}$, Section 20 T12 $\frac{1}{2}$ N R 3W and,

NW $\frac{1}{4}$, Section 21 T12 $\frac{1}{2}$ N R 3W and,

$\frac{1}{4}$, Section T R and,

$\frac{1}{4}$, Section T R ,

Gila and Salt River Base and Meridian, in the State of Arizona.

A MC 79645

RECEIVED
B. L. M. AZ STATE OFFICE

OCT 19 1979

10:00 A.M.
TUCSON, ARIZONA

NORMA R. MARQUART, County Recorder
By Beverly N. Husar, Deputy

INDEXED

MICROFILMED

Notice of Mining Location

LODE CLAIM

TO ALL WHOM IT MAY CONCERN:

This Mining Claim, the name of which is the Cee Bee No. 224
Mining Claim, situate on land belonging to the United States of America, and in which there are valuable mineral deposits, was entered upon and located for the purpose of exploration and purchase by Phelps Dodge Corp.

(LOCATOR MUST INSERT EITHER "A CITIZEN OF THE UNITED STATES," OR "WHO HAS DECLARED HIS INTENTION TO BECOME A CITIZEN OF THE UNITED STATES.")
the undersigned, on the 14 day of JUNE, 1970

The length of this claim is 1500 feet and we claim 50 feet in a Easterly direction and 1450 feet in a Westerly direction from the center of the discovery point, at which this notice is posted, lengthwise of the claim together with 300 feet in width of the surface grounds, on each side of the center of said claim. The general course of the lode deposit and premises is from the East to the West

The claim is situated and located in the Copper Basin Mining District, in Yavapai County in the State of Arizona, about Nine Miles in a Southwesterly direction from Prescott, Ariz.
In Section 20
T12 1/2 N, R3 W, G & SR. B & M.

The surface boundaries of the claim are marked upon the ground as follows:

Beginning at 2"x2"x4" Post Which Bears N04°31'W 1690 Feet
From The Southeast Corner Sec. 20 T12 1/2 N, R3 W, G & SR. B & M
at a point in a Easterly direction 50 feet from the discovery point (at which this notice is posted), being in the center of the Easterly

end line of said claim; thence Southerly 300 feet to a 2"x2"x4" Post being the Southeast corner of said claim; thence Westerly 1500 feet to a 2"x2"x4' Post being at the Southwest corner of said claim; thence Northerly 300 feet to a 2"x2"x4' Post at the center of the Westerly end of this claim; thence Northerly 300 feet to a 2"x2"x4' Post, being at the Northwest corner of said claim; thence Easterly 1500 feet to a 2"x2"x4' Post at the Northeast corner of said claim; thence Southerly 300 feet to the place of beginning.

Dated and posted on the grounds this 14 day of JUNE, 1970

Phelps Dodge Corp.
by James E. [Signature] (Locator(s))

BOOK 613 PAGE 504 Witness

STATE OF ARIZONA }
COUNTY OF COCHISE } ss.

Witness my hand and Official Seal

Fee \$1.00

County Recorder

Deputy

Indexed	Photostat Compared	Blotted

Docket

Date

Page

No.

I hereby certify that the within instrument was filed and recorded at request of

RECEIVED
B. L. M. AZ STATE OFFICE

OCT 19 1970

3:00 P.M.
PHOENIX, ARIZONA

A M C 79646

SUPPLEMENT TO LOCATION NOTICE INFORMATION

A MC 79646

The CEE BEE NO. 224 -LODE MINING CLAIM is owned by Phelps Dodge Corporation, whose current mailing address is Highway 92, Bisbee, Arizona, 85603. The claim was located on June 14, 1970 and is situated in

NE 1/4, Section 20 T12 1/2N R3W and,
1/4, Section _____ T _____ R _____ and,
1/4, Section _____ T _____ R _____ and,
1/4, Section _____ T _____ R _____,

Gila and Salt River Base and Meridian, in the State of Arizona.

RECEIVED
B. L. M. AZ STATE OFFICE

OCT 19 1979

10:00 A.M.
PHOENIX, ARIZONA

WITNESS my hand and official seal the day and year first above written.

NORMA R. MARQUART, County Recorder
By Beverly N. Hume Deputy

INDEXED MICROFILMED

Notice of Mining Location LODE CLAIM

TO ALL WHOM IT MAY CONCERN:

This Mining Claim, the name of which is the Cee Bee No. 225
Mining Claim, situate on land belonging to the United States of America, and in which there are valuable mineral deposits, was entered upon and located for the purpose of exploration and purchase by Phelps Dodge Corp.

(LOCATOR MUST INSERT EITHER "A CITIZEN OF THE UNITED STATES," OR "WHO HAS DECLARED HIS INTENTION TO BECOME A CITIZEN OF THE UNITED STATES.")
the undersigned, on the 14 day of June, 1970

The length of this claim is 1500 feet and we claim 50 feet in a Easterly direction and 1450 feet in a Westerly direction from the center of the discovery point, at which this notice is posted, lengthwise of the claim together with 300 feet in width of the surface grounds, on each side of the center of said claim. The general course of the lode deposit and premises is from the East to the West

The claim is situated and located in the Copper Basin Mining District, in Yavapai County in the State of Arizona, about Nine Miles in a Southwesterly direction from Prescott, Ariz.
In Section 20
T 12 1/2 N, R 3 W, G & S. R. B & M.

The surface boundaries of the claim are marked upon the ground as follows:

Beginning at 2"x2"x4" Post Which Bears N 06° 43' W 1090 Feet
From The Southeast Corner Sec. 20 T 12 1/2 N, R 3 W, G & S. R. B & M
at a point in a Easterly direction 50 feet from the discovery point (at which this notice is posted), being in the center of the Easterly

end line of said claim; thence Southerly 300 feet to a 2"x2"x4" Post, being the Southeast corner of said claim; thence Westerly 1500 feet to a 2"x2"x4' Post being at the Southwest corner of said claim; thence Northerly 300 feet to a 2"x2"x4' Post at the center of the Westerly end of this claim; thence Northerly 300 feet to a 2"x2"x4' Post, being at the North West corner of said claim; thence Easterly 1500 feet to a 2"x2"x4' Post at the North east corner of said claim; thence Southerly 300 feet to the place of beginning.

Dated and posted on the grounds this 14 day of June, 1970

Phelps Dodge Corp
by [Signature] Locator(s)

BOOK 613 PAGE 505 Witness

STATE OF ARIZONA }
COUNTY OF COCHISE } ss.

Witness my hand and Official Seal

Fee \$1.00

County Recorder

Deputy

Indexed	Photostat Compared	Blotted
---------	--------------------	---------

Docket _____

I hereby certify that the within instrument was filed and recorded at request of

RECEIVED
B. L. M. AZ STATE OFFICE

06 1 7 4

JUN 10 A.M.
PHOENIX, ARIZONA

Date _____

Page _____ No. _____

A M C 79647

SUPPLEMENT TO LOCATION NOTICE INFORMATION

The CEE BEE No. 225 -LODE MINING CLAIM is owned by Phelps Dodge Corporation, whose current mailing address is Highway 92, Bisbee, Arizona, 85603. The claim was located on JUNE 14, 1970 and is situated in

SE 1/4, Section 20 T122N R3W and,
1/4, Section T R and,
1/4, Section T R and,
1/4, Section T R ,

Gila and Salt River Base and Meridian, in the State of Arizona.

RECEIVED
B. L. M. AZ. STATE OFFICE

OCT 19 1979

10:00 A.M.
PHOENIX, ARIZONA

A MC 79647

I do hereby certify that the within _____ me _____ filed and recorded at the request of _____

on August 14 A.D., 1970 at 8:05 o'clock _____ Book 613 Official Records

Page 506 _____, Records of Yavapai County, Arizona.

WITNESS my hand and official seal the day and year first above written.

NORMA R. MARQUART, County Recorder

By Beverly N. Hume Deputy

INDEXED

MICROFILMED

Notice of Mining Location

LODE CLAIM

TO ALL WHOM IT MAY CONCERN:

This Mining Claim, the name of which is the Cee Bee No. 226 Mining Claim, situate on land belonging to the United States of America, and in which there are valuable mineral deposits, was entered upon and located for the purpose of exploration and purchase by Phelps Dodge Corp.

(LOCATOR MUST INSERT EITHER "A CITIZEN OF THE UNITED STATES," OR "WHO HAS DECLARED HIS INTENTION TO BECOME A CITIZEN OF THE UNITED STATES.")

the undersigned, on the 14 day of JUNE, 1970

The length of this claim is 1500 feet and we claim 50 feet in a Westerty direction and 1450 feet in a Easterly direction from the center of the discovery point, at which this notice is posted, lengthwise of the claim together with 300 feet in width of the surface grounds, on each side of the center of said claim. The general course of the lode deposit and premises is from the West to the East

The claim is situated and located in the Copper Basin Mining District, in Yavapai County in the State of Arizona, about 9 Miles in a Southwestely direction from Prescott, Arizona In Sections 20 & 21 T 12 1/2 N, R 3 W, G & SR. B & M.

The surface boundaries of the claim are marked upon the ground as follows:

Beginning at 2"x2"x4' Post Which Bears N 6° 43' W 1090 Feet From the SOUTHEAST Corner Sec. 20 T 12 1/2 N, R 3 W, G & SR B & M. at a point in a Westerty direction 50 feet from the discovery point (at which this notice is posted), being in the center of the Westerty

end line of said claim; thence Northerly 300 feet to a 2"x2"x4' Post, being the Northwest corner of said claim; thence Easterly 1500 feet to a 2"x2"x4' Post being at the Northeast corner of said claim; thence Southerly 300 feet to a 2"x2"x4' Post at the center of the Easterly end of this claim; thence Southerly 300 feet to a 2"x2"x4' Post, being at the South east corner of said claim; thence Westerty 1500 feet to a 2"x2"x4' Post at the South west corner of said claim; thence Northerly 300 feet to the place of beginning.

Dated and posted on the grounds this 14 day of JUNE, 1970

Phelps Dodge Corp.
by George P. [Signature] Localors

BOOK 613 PAGE 506 Witness

STATE OF ARIZONA }
COUNTY OF COCHISE } ss.

Witness my hand and Official Seal

Fee \$1.00

County Recorder

Deputy

Indexed	Photostat Compared	Blotted

Docket _____

I hereby certify that the within instrument was filed and recorded at request of _____

RECEIVED
B. L. M. DEPT. OF OFFICE
OCT 1 10 1970
10:00 A.M.
PHOENIX, ARIZONA

Date _____

Page _____ No. _____

SUPPLEMENT TO LOCATION NOTICE INFORMATION

The CEE BEE NO. 226 -LODE MINING CLAIM is owned by Phelps Dodge Corporation, whose current mailing address is Highway 92, Bisbee, Arizona, 85603. The claim was located on Line 14, 1970 and is situated in SE 1/4, Section 20 T12N R3W and, SW 1/4, Section 21 T12N R3W and, 1/4, Section T R and, 1/4, Section T R, Gila and Salt River Base and Meridian, in the State of Arizona.

RECEIVED
B. L. M. AZ STATE OFFICE
OCT. 19 1979
10:00 A.M.
PHOENIX, ARIZONA

A MC 79648

WITNESS my hand and official seal the day and year first above written.

NORMA R. MARQUART, County Recorder
By Beverly N. Hume Deputy

INDEXED

MICROFILMED

Notice of Mining Location

LODE CLAIM

TO ALL WHOM IT MAY CONCERN:

This Mining Claim, the name of which is the Cee Bee No. 227
Mining Claim, situate on land belonging to the United States of America, and in which there are valuable mineral deposits, was entered upon and located for the purpose of exploration and purchase by Phelps Dodge Corp.

(LOCATOR MUST INSERT EITHER "A CITIZEN OF THE UNITED STATES," OR "WHO HAS DECLARED HIS INTENTION TO BECOME A CITIZEN OF THE UNITED STATES.")
the undersigned, on the 14 day of JUNE, 1970

The length of this claim is 1500 feet and we claim 50 feet in a Westerty direction and 1450 feet in a Easterly direction from the center of the discovery point, at which this notice is posted, lengthwise of the claim together with 300 feet in width of the surface grounds, on each side of the center of said claim. The general course of the lode deposit and premises is from the West to the East

The claim is situated and located in the Copper Basin Mining District, in Yavapai County in the State of Arizona, about 9 Miles in a Southwestely direction from Prescott, Arizona
In Sections 20 + 21
T 12 1/2 N, R 3 W, G & SR. B & M.

The surface boundaries of the claim are marked upon the ground as follows:

Beginning at 2"x2"x4' Post Which Bears N 15° 10' W 505 Feet
From The Southeast Corner Sec. 20 T 12 1/2 N, R 3 W, G & SR B & M
at a point in a Westerty direction 50 feet from the discovery point (at which this notice is posted), being in the center of the Westerly end line of said claim; thence Northerly 300 feet to a 2"x2"x4' Post, being the Northwest corner of said claim; thence Easterly 1500 feet to a 2"x2"x4' Post being at the Northeast corner of said claim; thence Southerly 300 feet to a 2"x2"x4' Post at the center of the Easterly end of this claim; thence Southerly 300 feet to a 2"x2"x4' Post, being at the South east corner of said claim; thence Westerly 1500 feet to a 2"x2"x4' Post at the South west corner of said claim; thence Northerly 300 feet to the place of beginning.

Dated and posted on the grounds this 14 day of June, 1970

Phelps Dodge Corp.
by George P. [Signature] Locators

BOOK 613 PAGE 507 Witness

STATE OF ARIZONA } ss.
COUNTY OF COCHISE }
Witness my hand and Official Seal
County Recorder
Deputy

Fee \$1.00

I hereby certify that the within instrument was filed and recorded at request of

RECEIVED
B. L. M. AZ STATE OFFICE

OCT 19 1979

10:00 A.M.
PHOENIX, ARIZONA

Indexed	Photostat Compared	Blotted
---------	--------------------	---------

Docket

Date

Page No.

FILED
1970
49

A MC 79649

SUPPLEMENT TO LOCATION NOTICE INFORMATION

The CEE BEE NO. 227 -LODE MINING CLAIM is owned by Phelps Dodge Corporation, whose current mailing address is Highway 92, Bisbee, Arizona, 85603. The claim was located on JUNE 14, 1970 and is situated in SE 1/4, Section 20 T12 1/2 N R 3 W and, SW 1/4, Section 21 T12 1/2 N R 3 W and, 1/4, Section T R and, 1/4, Section T R, Gila and Salt River Base and Meridian, in the State of Arizona.

RECEIVED
B. L. M. AZ STATE OFFICE
OCT 19 1979
10:00 A.M.
PHOENIX, ARIZONA

WITNESS my hand and official seal the day and year first above written.

NORMA R. MARQUART, County Recorder
By Beverly N. Hume Deputy

INDEXED

MICROFILMED

Notice of Mining Location LODE CLAIM

TO ALL WHOM IT MAY CONCERN:

This Mining Claim, the name of which is the Cee Bee No. 228
Mining Claim, situate on land belonging to the United States of America, and in which there are valuable mineral deposits, was entered upon and located for the purpose of exploration and purchase by Phelps Dodge Corp.

(LOCATOR MUST INSERT EITHER "A CITIZEN OF THE UNITED STATES," OR "WHO HAS DECLARED HIS INTENTION TO BECOME A CITIZEN OF THE UNITED STATES.")
the undersigned, on the 14 day of June, 1970

The length of this claim is 1500 feet and we claim 50 feet in a Easterly direction and 1450 feet in a Westerly direction from the center of the discovery point, at which this notice is posted, lengthwise of the claim together with 300 feet in width of the surface grounds, on each side of the center of said claim. The general course of the lode deposit and premises is from the East to the West

The claim is situated and located in the Copper Basin Mining District, in Yavapai County in the State of Arizona, about Nine Miles in a Southwesterly direction from Prescott, Ariz.
In Section 20
T12 1/2 N, R3 W, G & S. R. B & M.

The surface boundaries of the claim are marked upon the ground as follows:

Beginning at 2"x2"x4" Post Which Bears N15°10'W 505 Feet
From The Southeast Corner Sec. 20 T12 1/2 N, R3 W, G & S. R. B & M
at a point in a Easterly direction 50 feet from the discovery point (at which this notice is posted), being in the center of the Easterly end line of said claim; thence Southerly 300 feet to a 2"x2"x4" Post, being the Southeast corner of said claim; thence Westerly 1500 feet to a 2"x2"x4' Post being at the Southwest corner of said claim; thence Northerly 300 feet to a 2"x2"x4' Post at the center of the Westerly end of this claim; thence Northerly 300 feet to a 2"x2"x4' Post, being at the Northwest corner of said claim; thence Easterly 1500 feet to a 2"x2"x4' Post at the Northeast corner of said claim; thence Southerly 300 feet to the place of beginning.

Dated and posted on the grounds this 14 day of June, 1970

Phelps Dodge Corp
by James B. [Signature] Locator(s)

BOOK 613 PAGE 508

Witness

STATE OF ARIZONA }
COUNTY OF COCHISE } ss.

Witness my hand and Official Seal

Fee \$1.00

County Recorder

Deputy

Indexed	Photostat Compared	Blotted

Docket

I hereby certify that the within instrument was filed and recorded at request of

B. L. M. STATE OFFICE

OCT 19 1979

10:00 A.M.

PHOENIX, ARIZONA

Date

Page

No.

A MC 79650

SUPPLEMENT TO LOCATION NOTICE INFORMATION

The CEE BEE NO. 228 -LODE MINING CLAIM is owned by Phelps Dodge Corporation, whose current mailing address is Highway 92, Bisbee, Arizona, 85603. The claim was located on JUNE 14, 1970 and is situated in SE 1/4, Section 20 T12 1/2 N R3 W and, 1/4, Section T R and, 1/4, Section T R and, 1/4, Section T R , Gila and Salt River Base and Meridian, in the State of Arizona.

A MC 7865 D

RECEIVED
B. L. M. AZ STATE OFFICE
OCT 19 1979
10:00 A.M.
PHOENIX, ARIZONA